

Public Land Register

PUBLIC LAND REGISTER





Contact Information

Central Coast Council Administration Centre
Postal Address
Phone Number
Email

19 King Edward Street ULVERSTONE TAS 7315
PO Box 220 ULVERSTONE TAS 7315
(03) 6429 8900
admin@centralcoast.tas.gov.au

Sports & Recreation Facilities							
Property Detail	Improvements/Description	Street Address	Locality	Land Area (m2)	PID	Title References	Map Reference
Batten Park	Outdoor Sport Facility	267 South Road	WEST ULVERSTONE	62210	6977955	89068/14	37
Dial Regional Sports Complex	Indoor/Outdoor Sport Facility	145 Ironcliffe Road	PENGUIN	185579	9139051	171444/1	30
Forth Sports Complex	Club Rooms / Outdoor Sports Facility / Park / Hall	8 Mell Street	FORTH	65970	6378688, 6378717, 6378733	17542/1, 252400/1, 110812/1, 110812/2, 139129/1, 139130/1, 139130/2	144
Haywoods Reserve	Club Rooms / Outdoor Sports Facility / Park	27 Parsons Street	ULVERSTONE	55140	6948951	8629/4, 8629/5, 61362/24, 201957/1	113
Heybridge Recreation Ground	Outdoor Sports Facility	River Avenue	HEYBRIDGE	24050	2080307, 2080235 (Crown)		Sheet 1
Leven Yacht Club Reserve	Outdoor Sports Facility/ Boat Ramp	3 Dial Street	ULVERSTONE	5544			100
Nietta Recreation Ground	Recreation Area, Hall & Amenities	61 South Nietta Road	NIETTA	20240	6990041	226266/1	Sheet 21
North Motton Recreation Reserve	Public Open Space/Equestrian/Polo	578 Preston Road	NORTH MOTTON	41380	6978181, 7779408	156421/1, 21868/1, 223367/1	149
Penguin Golf Club	Outdoor Sport Facility	22 Sports Complex Avenue	PENGUIN	297500	7679183	76846/1, 76846/2, 7481/1, 7229/1, 7205/1, 42659/1, 246215/1, 215982/1, 206570/1, 121379/1	33
Penguin MTB Park	Outdoor Sports Facility	207 Ironcliffe Road	PENGUIN	265900	3566990, 3567002, 7679191	236123/1, 156417/1, 174552/1, 174553/1, 77643/4	32
Penguin Recreation Ground	Public Open Space	1-17 Ironcliffe Road	PENGUIN	20760	6757442	156425/1	17

Riana Recreation Ground	Recreation Area & Amenities	780 South Riana Road	SOUTH RIANA	19880	6777099	233685/1	Sheet 14
Riana Recreation Reserve	Outdoor Sports Facility	1201-1221 Pine Road	RIANA	46240	2813486	152683/1	Sheet 12
River Road Recreation Ground	Indoor/Outdoor Sports Facility	1 River Road	WEST ULVERSTONE	144800	7143282	48895/1	57
Sprent Recreation Ground	Outdoor Sports Facility/Hall	1299 Castra Road	SPRENT	39270	7426856	64/7360, 239997/1	Sheet 18
Tasmanian Canoe Club	Clubrooms, Outdoor Sport Facility	831 Wilmot Road	KINDRED	35070	1718516	115353/1	Sheet 19
Turners Beach Recreation Ground	Club Rooms / Outdoor Sports Facility / Hall / Park	58-60 Esplanade	TURNERS BEACH	48020	1911279	126306/2, 147858/1, 60881/15, 60881/48	130
Ulverstone Recreation Ground	Club Rooms, Shop and Park	29 Water Street	ULVERSTONE	234000	2981068	156429/1	104
Ulverstone Showground and Sport & Leisure Centre	Club Rooms/Indoor/Outdoor Sports Facility	2 Flora Street	WEST ULVERSTONE	76963	2998791	156430/1, 209672/1	71
Ulverstone Tennis Centre	Outdoor Sports Facility	Westshore Road	WEST ULVERSTONE	8948			52
West Ulverstone Recreation Ground	Club Rooms/Outdoor Sport Facility	49 Amy Street	WEST ULVERSTONE	45660	6958826	12540/154, 9297/1	47

Park, Recreation, Reserves & Open Spaces							
Property Detail	Improvements/Description	Street Address	Locality	Land Area (m2)	PID	Title References	Map Reference
Adina Court Reserve	Public Open Space	Adina Court	PENGUIN	556	1674998	3463/86	25
Airforce Park	Park / Recreation	Tasma Parade	WEST ULVERSTONE	2897	2998791	156430/1	73
Allambie Crescent Vacant Land	Public Open Space	Allambie Crescent	ULVERSTONE	1872	6937478	3607/89	114
Amy Street Green Belt	Public Open Space	Amy Street	WEST ULVERSTONE	8876	7150044	15759/251	44

Amy Street Green Belt	Public Open Space	50 Amy Street	WEST ULVERSTONE	16310	7223901	24214/239	43
Anzac Park	Park, Recreation Area	Kings Parade	ULVERSTONE	34731	1760263		64
Apex Park	Park, Recreation Area	39A Reibey Street	ULVERSTONE	461	6971502	65637/2	88
Bannons Park	Park, Recreation	410 Gunns Plains Rd	GUNNS PLAINS	11520	6992258	13631/1	Sheet 17
Barker Street Reserve	Public Open Space	Barker Street	ULVERSTONE	1398	1972768	54967/27, 54967/28	110
Barker Street Vacant Land	Public Open Space	Archer Street	ULVERSTONE	268	1976945	54967/158	108
Beach Rd Vacant Land	Public Open Space	Beach Road	ULVERSTONE	744	6982092	86866/1	121
Bellchambers Park	Public Open Space	River Road	WEST ULVERSTONE	6850	2083567		58
Bicentennial Park	Park, Recreation	9 Dial Street	ULVERSTONE	96478	2981076	207591/1	103
Braddons Lookout	Public Open Space	Braddons Lookout Road	LEITH	1515			139
Burnett Crescent Reserve	Park, Recreation Area	17A Amy Street	WEST ULVERSTONE	1657	6956687	62040/23	42
Charleston Cr Reserve	Park, Recreation Area	78-79 Charleston Crescent	ULVERSTONE	2051	6938526, 1976937	54967/78, 54967/79, 54967/159	109
Civic Park	Park / Recreation	19 King Edward Street	ULVERSTONE	329	6965073	136051/1	91
Commonwealth Court Reserve	Public Open Space	16B Commonwealth Court	PENGUIN	854	7276966	4129/32	28
Deacon Drive Reserve	Public Open Space	2 Fairway Drive	PENGUIN	1437	1660932	118066/20	34
East End Park	Public Open Space	Esplanade	TURNERS BEACH	2438	2082353 (Crown)		132
Eastland Dr Reserve	Reserve	Cluan Crescent	ULVERSTONE	9082	6939297, 1976769	5433/135, 6920/136	118
Esplanade Reserve	Public Open Space	Esplanade	TURNERS BEACH	6940	2082353 (Crown)		133
Fairway Park	Park / Recreation	29 Water Street	ULVERSTONE	86351	2981068, 7508026	156429/1, 235379/1, 228065/1	105
Forth Bridge Reserve	Public Open Space	Pumping Station Road	FORTH	1023			145
Gables Park	Public Open Space	Esplanade	TURNERS BEACH	37498	2082353 (Crown)		136

George Hoopers Reserve	Public Open Space	Main Road	PENGUIN	583			8
Gravel Hill Reserve	Public Open Space	1A Gawler Road	ULVERSTONE	4846	1609918	116454/56	59
Groom Street Reserve	Public Reserve	Lethborg Avenue	TURNERS BEACH	734	1488511	7699/22	126
Groom Street Reserve	Public Reserve	Lethborg Avenue	TURNERS BEACH	133	1975395	7699/52	125
Halls Point Reserve	Public Open Space	Preservation Drive	SULPHUR CREEK	12357	2080307 (Crown)		Sheet 2
Hearps Road Reserve	Public Open Space	21 Hearps Road	WEST ULVERSTONE	9445	1570582	112484/120	38
Hensby Court Reserve	Park, Recreation Area	Hensby Court	ULVERSTONE	1440	1976996	65378/19	61
Henslowes Park	Park, Recreation Area	83 Henslowes Road	ULVERSTONE	52070	1975774	213160/1, 213167/1, 237608/1	56
Highfield Crescent Reserve	Public Open Space	Highfield Crescent	WEST ULVERSTONE	1761			41
Hiscutt Park	Park, Recreation Area	45 Crescent Street	PENGUIN	18580	6755463, 7240015, 7560756	120903/1, 120903/2, 128952/1, 14294/3, 243655/1, 243656/1, 25821/1, 25821/2, 25821/3, 25821/4, 25821/5, 25821/6, 25821/7, 29484/1, 31904/6, 50412/3	14
Hope Street Reserve	Park, Recreation Area	15A Hope Street	ULVERSTONE	817	6942744	75131/18	101
HW Braid Reserve	Reserve	Cordell Place	TURNERS BEACH	6644	2587888		123
Ironcliffe Ct Reserve	Public Open Space	Ironcliffe Court	PENGUIN	3050			27
Ironcliffe Rd Vacant Land	Public Open Space	Ironcliffe Road	PENGUIN	107	6757303		20

Johnson Beach	Park / Recreation & Boat Ramp	Johnsons Beach Road	PENGUIN	12862	2080307, 2083233 & 2057561 (Crown)		9
JR Lee Memorial Park	Public Open Space	South Riana Road	GUNNS PLAINS	4274	1772969	126823/1	Sheet 16
Kelvin Street Reserve	Park, Recreation Area	Ashwater Crescent	PENGUIN	6723	6765135	226998/1	21
Killara Reserve	Public Open Space	Hayward Street	PENGUIN	8087	6756722	114606/9	19
King Edward St (Penguin) Vacant Land	Vacant Land	12 King Edward Street	PENGUIN	1003	2533302	141204/1	18
Legion Park	Park / Recreation	Esplanade	WEST ULVERSTONE	4483	2998791	156430/1	75
Leven Canyon Lower Track	Park, Recreation Area	Loongana Road	NIETTA	5258	7787571	4096/56	Sheet 22
Leven Canyon Reserve	Public Reserve/ Amenities	820 Loongana Road	NIETTA	53410	7144437	8306/1, 8306/2	Sheet 22
Light Horse Park	Public Open Space	Reibey Street	ULVERSTONE	604	2508764	156422/2	82
Lugana Crescent Reserve	Park, Recreation Area	Lugana Crescent	WEST ULVERSTONE	4699	7223282	24213/236	45
Manley St Reserve	Public Open Space	Manley Street	TURNERS BEACH	4531	6978771 (Crown)		135
Markm Ct Reserve	Public Open Space	Markm Court	WEST ULVERSTONE	2123			54
McCulloch St Reserve	Public Open Space	McCulloch Street	ULVERSTONE	2103	6946438	55485/16, 55485/17	111
Memorial Park	Public Open Space	21A Alexandra Road	ULVERSTONE	222	1759043	126341/7	81
Mission Hill Rd Vacant Land	Public Open Space	Mission Hill Road	PENGUIN	201	7669794	22/2125	22
North Motton Reserve	BBQ & Playground Area	588 Preston Road	NORTH MOTTON	4000	7779416	47535/1	149
North West Model Engineering Society	Recreation	21 Maskells Road	ULVERSTONE	140600	3156908	163345/1	122
Ocean Dr Buffer Zone	Public Recreation Space	Fieldings Way	ULVERSTONE	66120	3182065	104931/201, 242124/1, 163344/4, 11217/4, 11217/3	120
Pedros Park	Public Open Space/Recreation	Wharf Road	ULVERSTONE				99
Penguin Beach Foreshore	Public Open Space	Main Road	PENGUIN	7760	2080307 (Crown)		11
Penguin Rd Lookout	Public Open Space	Penguin Road	WEST ULVERSTONE	2213			
Penguin Station Yard	Railway Station	44 Main Road	PENGUIN	1464	1685742	133847/1	13

Perry / Lings Garden Reserve	Public Open Space	Main Road	PENGUIN	12389	2080307 (Crown)		24
Picnic Point Reserve	Park / Recreation	Picnic Point Road	WEST ULVERSTONE	4906			49
Preston Rd Vacant Land	Recreation Reserve	Preston Road	GAWLER	3971	7468845		Sheet 10
Preston Rd Vacant Land	Public Open Space	Preston Road	GAWLER	3971	7468845	31392/20, 34240/1, 34240/3	Sheet 10
Queen St Reserve	Public Open Space	Queen Street	WEST ULVERSTONE	3612			50
Queen St Vacant Land	Vacant Land	14A Queen Street	WEST ULVERSTONE	744	7141535	20899/8	69
Raymond Rd Vacant Land	Public Open Space	Raymond Road	PRESTON	3996	7829161	54062/1	Sheet 20
Recreation Dr Vacant Land	Vacant Land	Recreation Drive	PENGUIN	3215	9139071	180631/1	31
Reid Street Reserve	Public Open Space	Reid Street	WEST ULVERSTONE	21340	7468458	35873/1	53
Richardson St Reserve	Public Open Space	17 Richardson Street	WEST ULVERSTONE	1681	6971991, 1748408	232991/1, 57954/38	55
Risby Street Vacant Land	Public Open Space	Risby Street	ULVERSTONE	561	3198315	164500/1	76
River Rd Reserve	Public Open Space	River Road	WEST ULVERSTONE	6031	2083567 (Crown)		66
Riverside Ave Reserve	Public Reserve	Riverside Avenue	ULVERSTONE	5129	2169010 (Crown)		62
Roland View Reserve	Reserve	127 Upper Maud Street	WEST ULVERSTONE	3503	6975108	64044/113, 6588/114	39
Shorehaven Dr Vacant Land	Public Reserve	16 Shorehaven Drive	TURNERS BEACH	1367	3141802	162198/101	127
Shropshire Park	Park / Recreation	Dial Street	ULVERSTONE	6006	2622604 (Crown)		102
Sice Ave Reserve	Public Open Space	Sice Avenue	HEYBRIDGE	3065	3225934, 2080307 (Crown)		Sheet 1
Smith Street Playground	Public Open Space	Smith Street	ULVERSTONE	1606	6951528	55893/19	116
Smith Street Reserve	Public Open Space	27 Parsons Street	ULVERSTONE	55140	6951544	61362/24	115
Spencer Place – Frog Lane	Reserve	17 Spencer Place	ULVERSTONE	560	6951632	247057/36	112
Station Park	Public Open Space	Johnson Beach Road	PENGUIN	1398	2896760, 2080307 (Crown)		10
Sylvan Rise Vacant Land	Vacant Land	Leatherwood Drive	PENGUIN	20080	7331443	24770/1	29
Tasma Pde Vacant Land	Public Open Space	Tasma Parade	WEST ULVERSTONE	130	2991274	157857/7	68
Tasma Pde Vacant Land	Public Open Space	Tasma Parade	WEST ULVERSTONE	65	2991282	157857/8	72
Taylors Flats Reserve	Reserve	Loongana Road	NIETTA	8090	7144445	18152/1	Sheet 23

Thomas St Playground	Reserve	11A Cluan Crescent	ULVERSTONE	872	6938913	5433/95	119
Tingha Way Reserve	Public Open Space	Amy Street	WEST ULVERSTONE	10100	7150079	15759/250	46
Tobruk Park	Reserve	17A Helen Street	WEST ULVERSTONE	13965	7772644, 6961136	15923/1	67
Travers Place Reserve	Park Reserve	5-7 Travers Place	ULVERSTONE	1453	6952395	55894/14	117
Turners Beach Rd Vacant Land	Public Open Space	1 Turners Ave	TURNERS BEACH	785	6980871	83336/1	128
Ulverstone Lions Park	Park, Recreation Area	32 Main Street	ULVERSTONE	3666	6948214	156428/1	86
West Beach Reserve	Park / Recreation	Westshore Road	WEST ULVERSTONE	46039			51
West End Park	Amenities	3 Esplanade	TURNERS BEACH	678	6979344	60617/19	129
Westella Dr Vacant Land	Public Open Space	Westella Drive	TURNERS BEACH	3621	2729516	146012/1	124
Westland Dr Reserve	Public Open Space	Westland Drive	WEST ULVERSTONE	854			40
Wharf Precinct	Public Open Space/Building	3 Wharf Road	ULVERSTONE	7287	3086954	160041/1, 160043/3	95
Whittle Street Reserve	Park, Recreation Area	Whittle Street	PENGUIN	3057	7620368	54664/98	26
Zvoni Gornik Lions Park	Public Open Space	Surf Club Road	PENGUIN	3876	2080307 (Crown)		23

Land Containing Buildings							
Property Detail	Improvements/Description	Street Address	Locality	Land Area (m2)	PID	Title References	Map Reference
Gawler Hall	Hall	Top Gawler Road	GAWLER	3869	6988021	111243/1	Sheet 10
North Motton Hall	Hall	578 Preston Road	NORTH MOTTON	2055	6978181	48186/1	150
Penguin Memorial Library	Library	Main Road	PENGUIN	1107	6759843		12
Penguin Senior Citizens Club	Lodge/Meeting Room	1 Crescent Street	PENGUIN	851	6755324	156423/1	16
Penguin Service Centre	Tourist Information Centre	78 Main Road	PENGUIN	513	6759421	231282/1	15
Sulphur Creek Hall Reserve	Hall/Public Reserve	310 Preservation Drive	SULPHUR CREEK	5577	6770997	156426/1	Sheet 2
The Hive	Cultural Precinct	50 Main Street	ULVERSTONE	5898	7520949	156859/1	83

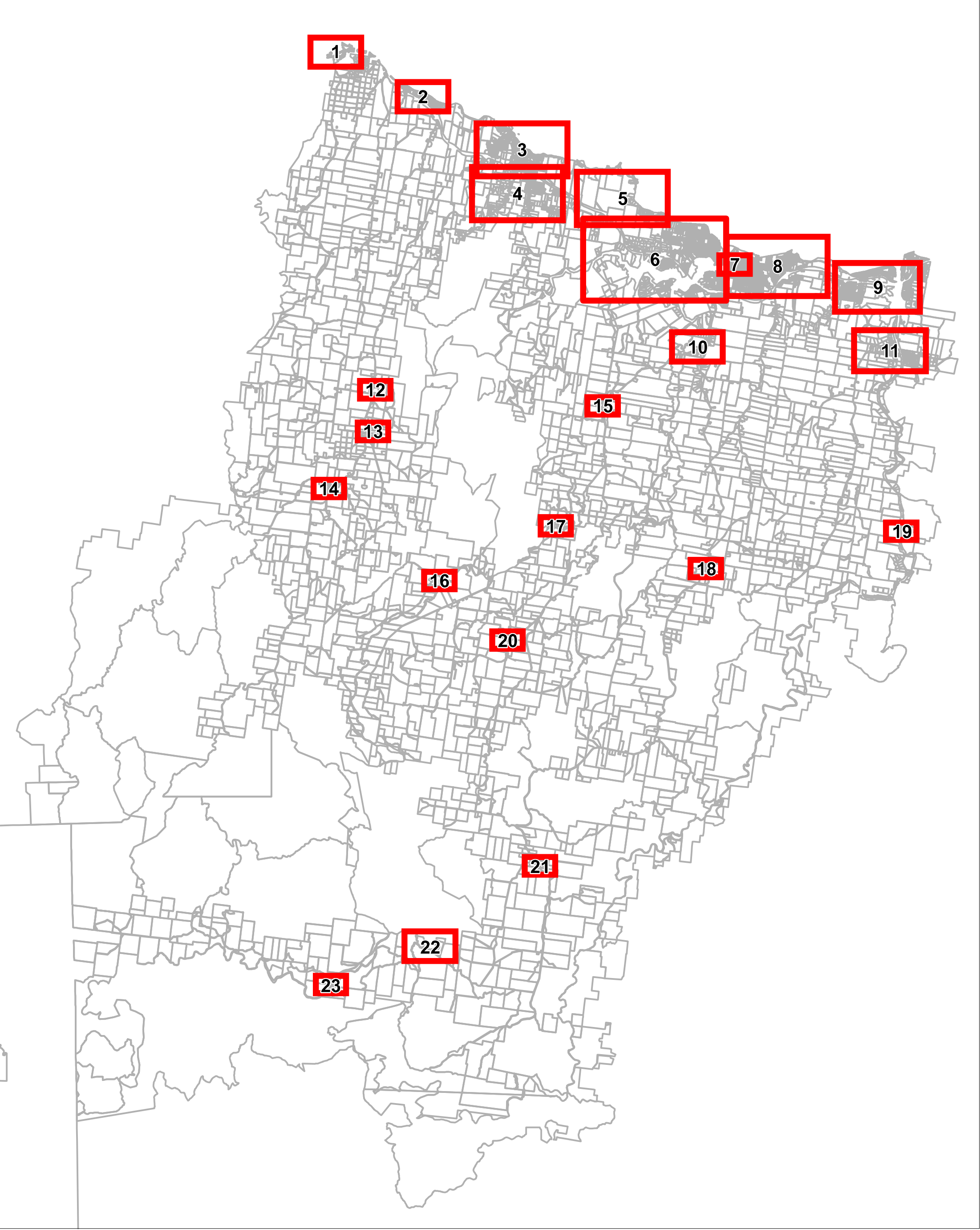
Ulverstone Civic Centre	Cultural Precinct	16 Patrick Street	ULVERSTONE	3010	7276480	111772/1, 111772/2, 111772/3, 32960/1	92
Ulverstone Council Administration Building	Administration	19 King Edward Street	ULVERSTONE	3688	6965073	127468/1, 136051/1	90
Ulverstone Municipal Band Rooms	Cultural Precinct	2 Wharf Road	ULVERSTONE	764	1763157 (Crown)		97
Ulverstone Senior Citizens Club	Lodge/Meeting Room	16 King Edward Street	ULVERSTONE	2345	7746462	143568/1	94

Caravan & Camping Parks							
Property Detail	Improvements/Description	Street Address	Locality	Land Area (m2)	PID	Title References	Map Reference
Apex Beachside Holiday Park	Caravan / Camping Park	Queen Street	WEST ULVERSTONE	34367			48
Big 4 Holiday Park	Caravan, Camping Park	57 Water Street	ULVERSTONE	28518	7508026	227944/1, 228065/1, 235379/1, 60578/2, 65555/2	106
OC Ling Memorial Caravan Park	Caravan, Camping Park	45 Esplanade	TURNERS BEACH	16088	1911260	126306/3	131
Pioneer Park	Park, Recreation Area	1399 Pine Road	RIANA	39370	2982052	156427/1	Sheet 13
Ulverstone Holiday Park	Seasonal Caravan Park	Beach Road	ULVERSTONE	13257	2082353 (Crown)		107

Carparks, Boat Ramps & Amenities							
Property Detail	Improvements/Description	Street Address	Locality	Land Area (m2)	PID	Title References	Map Reference
Anzac Park Carpark	Carpark	Kings Parade	ULVERSTONE	1041	2169010 (Crown)		65
Bannons Carpark	Carpark	44 Victoria Street	ULVERSTONE	1986	1902268	131047/1, 96585/2	87
Carpark Lane Carpark	Carpark & Restroom	1 Carpark Lane	ULVERSTONE	7159	2634074	142264/2, 243565/1	89
Civic Centre Carpark	Carpark	9-15 Patrick St	ULVERSTONE	2622	7515664		93
Dunkies Reserve	Public Open Space / Boat Ramp	Preservation Drive	SULPHUR CREEK	4946	2080307 (Crown)		Sheet 2
Flora Street Carpark	Carpark	Flora Street	WEST ULVERSTONE	435	7517117	4053/55	70
Gollan Street Carpark	Carpark & Amenities Block	Gollan Street	ULVERSTONE	927	6960045	130845/1	77
Heybridge Boat Ramp	Boat Ramp	Sice Avenue	HEYBRIDGE		Crown		Sheet 1
Leith Road Boat Ramp	Boat Ramp	Leith Road	LEITH	341	2079357 (Crown)		138
Logan St Boat Ramp	Boat Ramp	Logan Street	LEITH	287	2079277 (Crown)		137
Nicholson Point	Public Reserve / Boat Ramp	Riverside Avenue	ULVERSTONE	2047	2169010 (Crown)		63
Quadrant (North) Carpark	Carpark	12 Quadrant	ULVERSTONE	2406	6949276	66284/6, 66284/7, 93571/1, 93571/2, 93571/3	85
Quadrant Carpark	Carpark	11-13 Quadrant	ULVERSTONE	1366	7508034	2724/37, 3092/52	84
Railway Carpark	Carpark	19A Alexandra Rd	ULVERSTONE	312	1789197	126341/5	80
Station Carpark	Carpark	Victoria Street	ULVERSTONE	2096	7648416	41684/1	79
Tasma Parade Boat Ramp	Boat Ramp	Flora Street	WEST ULVERSTONE	392	1759414		74
Turners Beach Boat Ramp Reserve	Public Open Space / Boat Ramp	Esplanade	TURNERS BEACH	6319	2082353 (Crown)		134


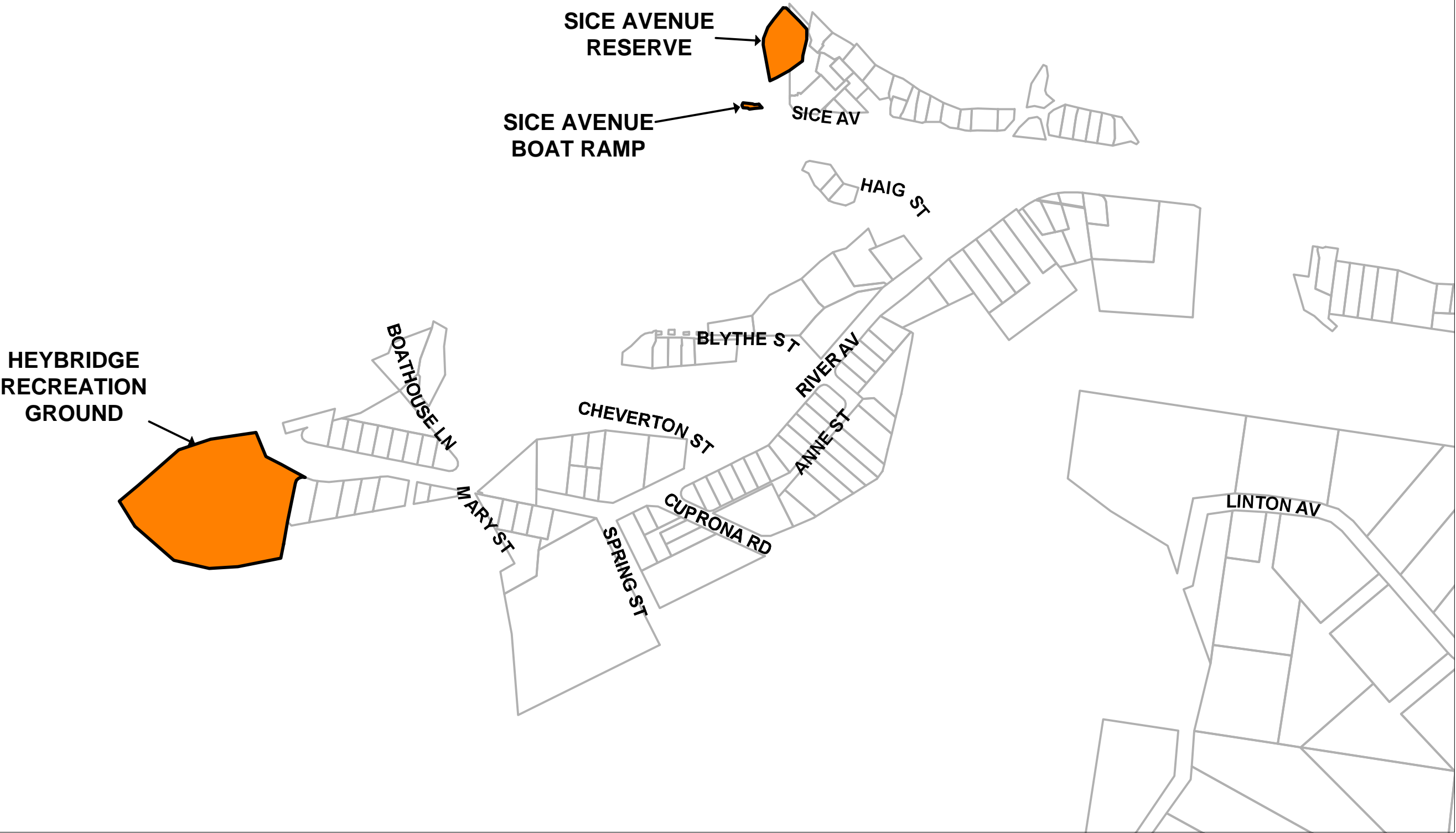
Ulverstone Visitors Centre (Old) Carpark	Carpark	13-15 Alexandra Road	ULVERSTONE	499	2565726	154488/2	78
Wharf Precinct Carpark	Carpark	Wharf Road	ULVERSTONE	5904	3076836	160042/2	96
Wharf Road Pontoon	Floating Pontoon	Wharf Road	ULVERSTONE	120			98

Cemeteries							
Property Detail	Improvements/Description	Street Address	Locality	Land Area (m2)	PID	Title References	Map Reference
Central Coast Memorial Park	Cemetery	591 South Road	WEST ULVERSTONE	128800	6977648, 2744986	138067/1, 148966/1, 148966/3	36
Forth Cemetery	Cemetery	766 Forth Road	FORTH	4011	6983976	156419/1	142
North Motton Anglican Cemetery	Church/Cemetery	586 Preston Road	NORTH MOTTON	1648	6978165	204730/1	151
North Motton Uniting Cemetery	Cemetery	599 Preston Road	NORTH MOTTON	2119	6986536	213559/1	153
Penguin Cemetery	Cemetery	Main Road	PENGUIN	15340	7620384	76846/1, 76846/2, 7481/1, 7229/1, 7205/1, 42659/1, 246215/1, 215982/1, 206570/1, 121379/1	7
Pioneer Cemetery	Cemetery	275 Leith Road	FORTH	1535	7737910		143
Ulverstone Cemetery	Cemetery	Lovett Street	ULVERSTONE	32280	6967124, 1977040	156431/1, 204702/1	60



CROWN LAND


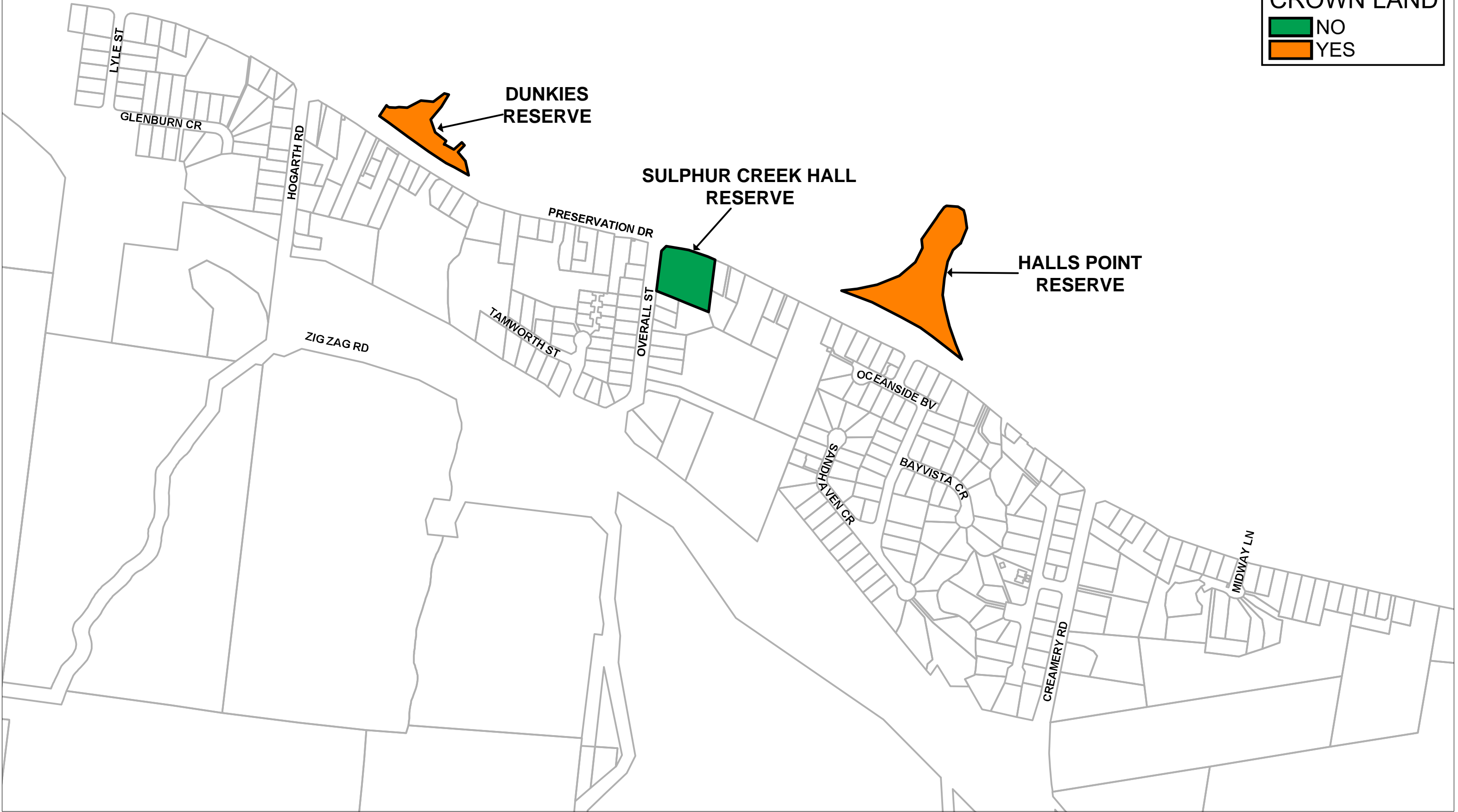
- NO
- YES

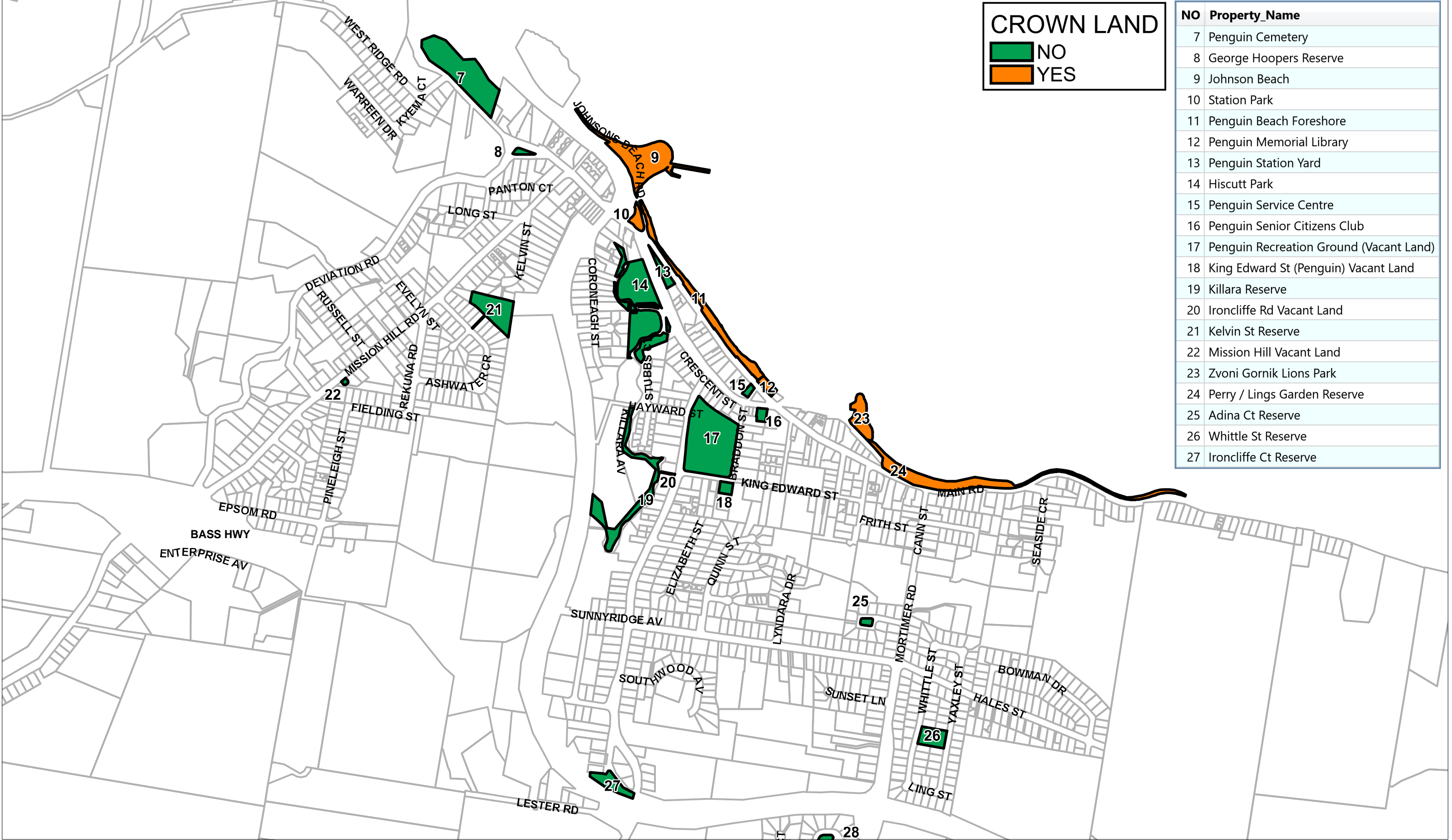


CROWN LAND

NO

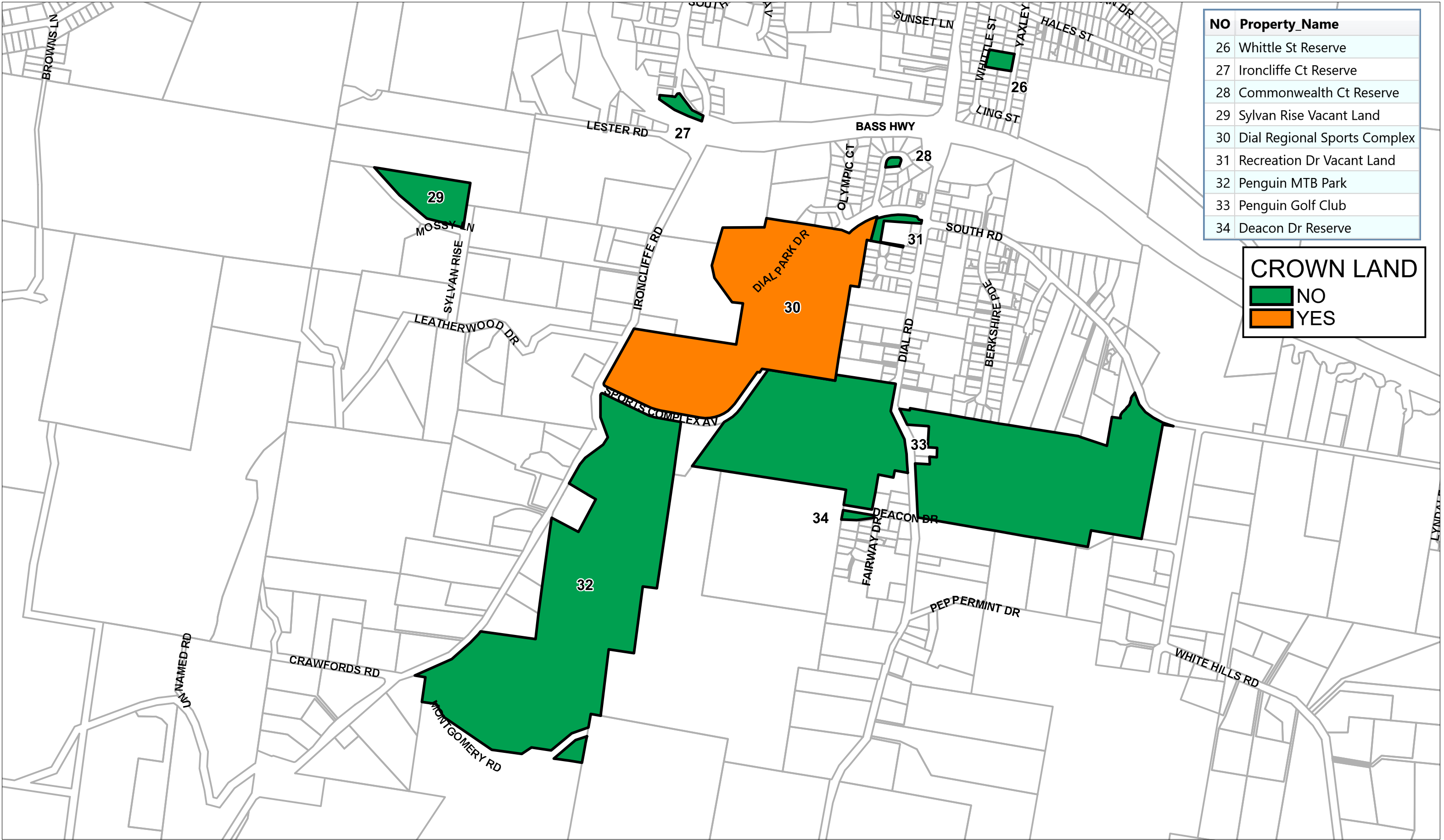
YES





CROWN LAND	
<div></div>	NO
<div></div>	YES

NO	Property_Name
7	Penguin Cemetery
8	George Hoopers Reserve
9	Johnson Beach
10	Station Park
11	Penguin Beach Foreshore
12	Penguin Memorial Library
13	Penguin Station Yard
14	Hiscutt Park
15	Penguin Service Centre
16	Penguin Senior Citizens Club
17	Penguin Recreation Ground (Vacant Land)
18	King Edward St (Penguin) Vacant Land
19	Killara Reserve
20	Ironcliffe Rd Vacant Land
21	Kelvin St Reserve
22	Mission Hill Vacant Land
23	Zvoni Gornik Lions Park
24	Perry / Lings Garden Reserve
25	Adina Ct Reserve
26	Whittle St Reserve
27	Ironcliffe Ct Reserve




NO	Property_Name
26	Whittle St Reserve
27	Ironcliffe Ct Reserve
28	Commonwealth Ct Reserve
29	Sylvan Rise Vacant Land
30	Dial Regional Sports Complex
31	Recreation Dr Vacant Land
32	Penguin MTB Park
33	Penguin Golf Club
34	Deacon Dr Reserve

CROWN LAND

NO


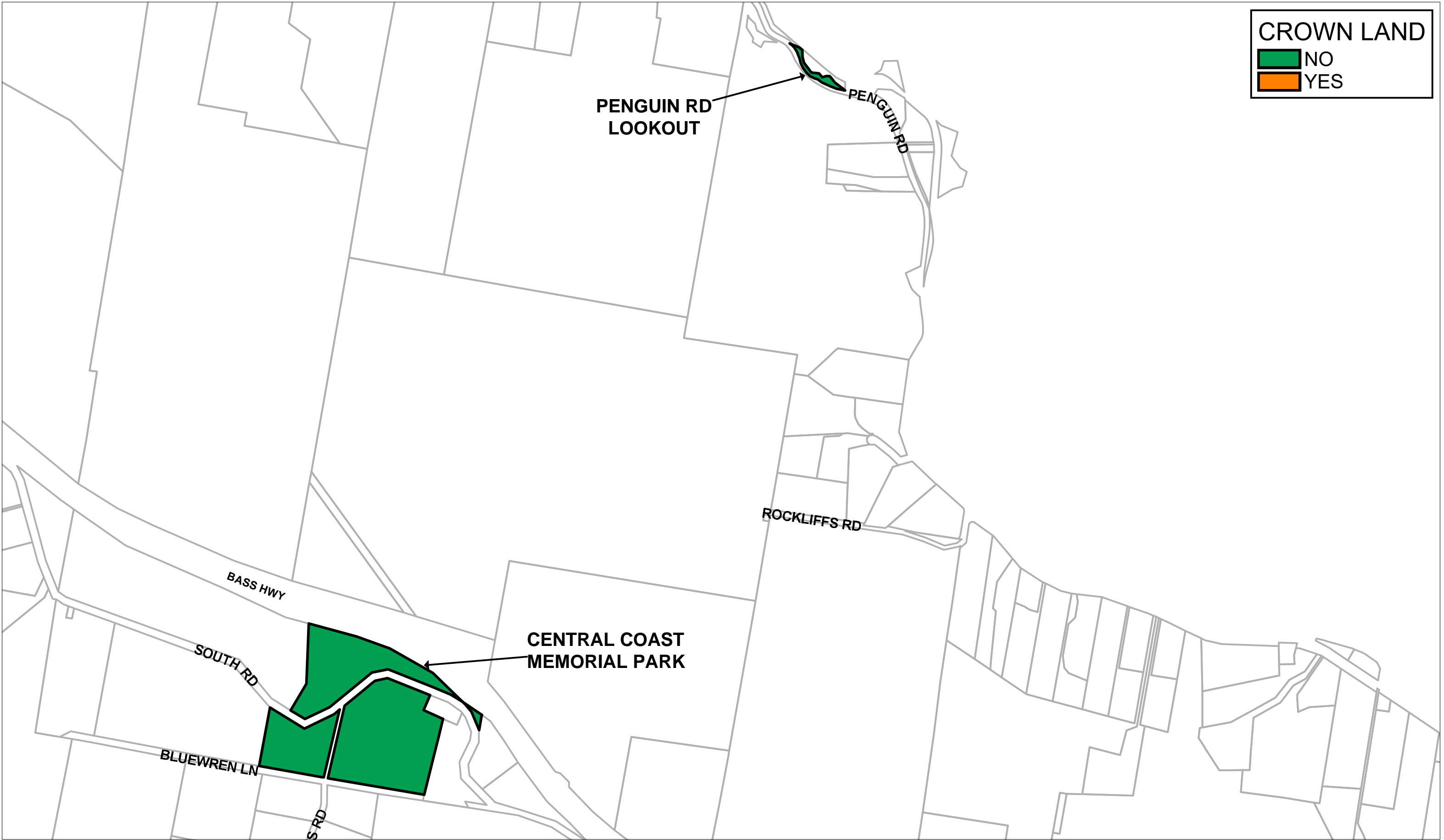
YES

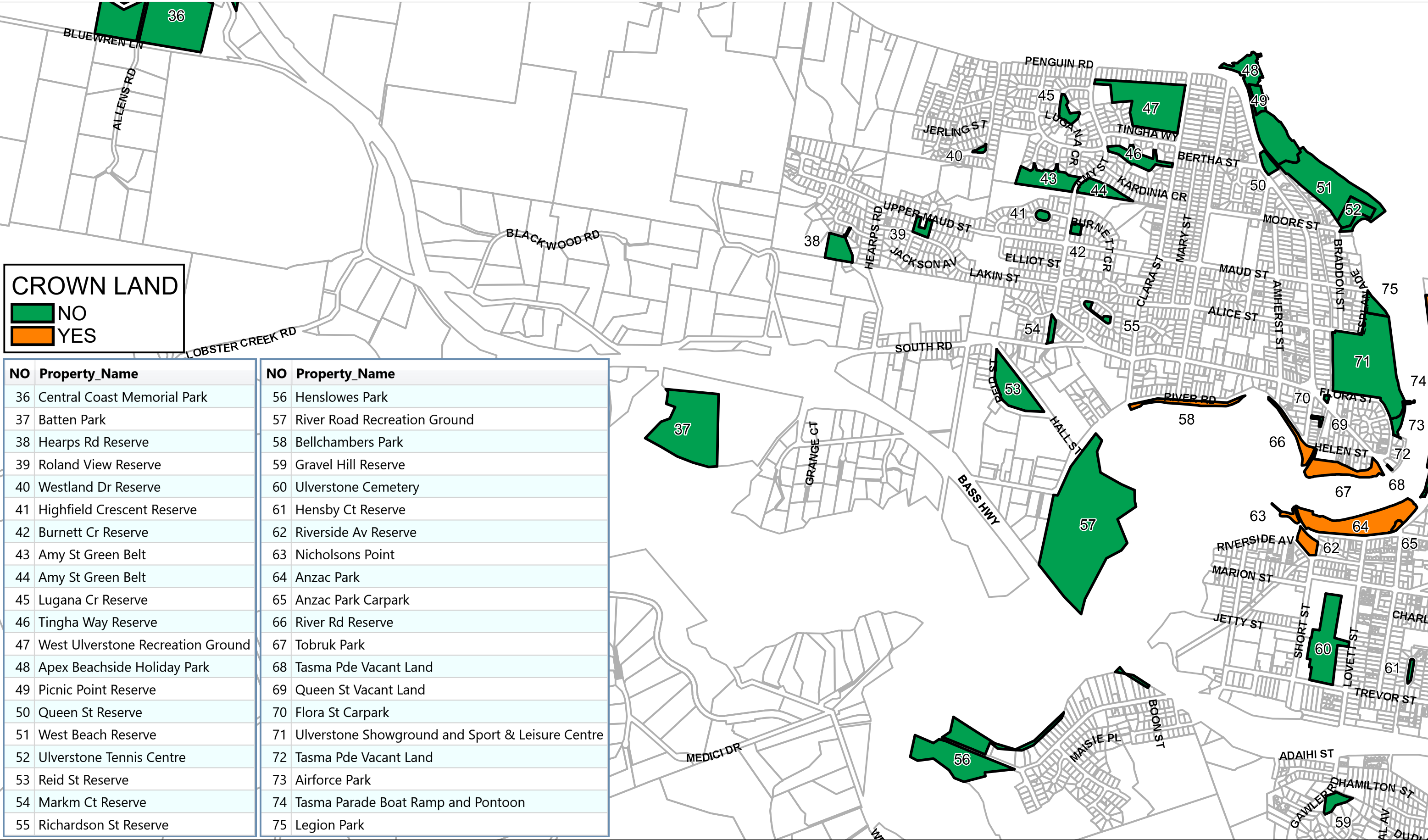


CROWN LAND

NO

YES







CROWN LAND

NO

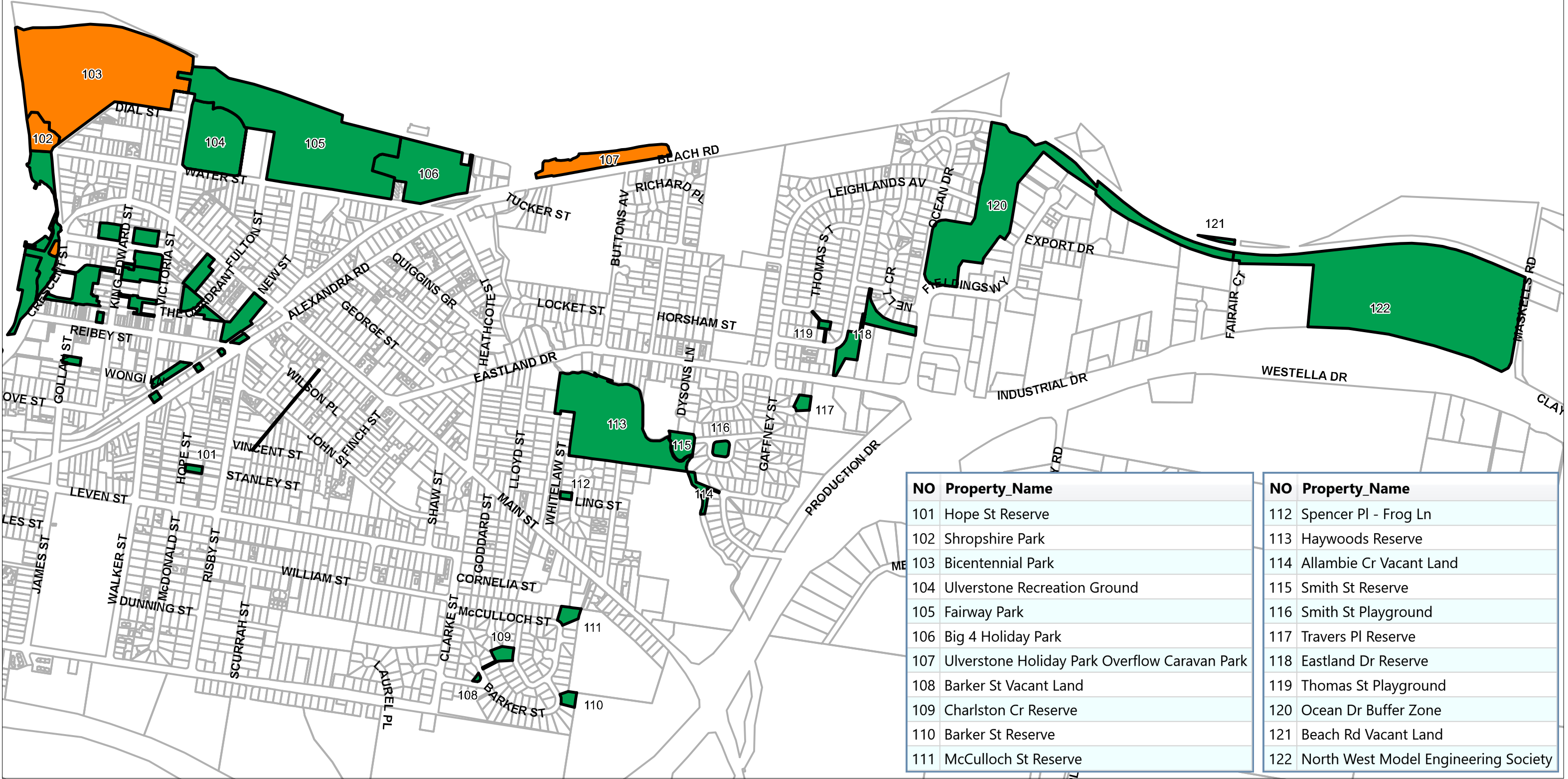
YES

NO	Property_Name
76	Risby Street Vacant Land
77	Gollan St Carpark
78	Ulverstone Visitors Centre (Old) Carpark
79	Station Carpark
80	Railway Carpark
81	Memorial Park
82	Light Horse Park
83	The Hive
84	Quadrant Carpark
85	Quadrant (North) Carpark
86	Lions Park
87	Bannons Carpark
88	Apex Park
89	Carpark Lane Carpark
90	Ulverstone Council Administration Building
91	Civic Park
92	Ulverstone Civic Centre
93	Civic Centre Carpark
94	Ulverstone Senior Citizens Club
95	Wharf Precinct
96	Wharf Precinct Carpark
97	Ulverstone Municipal Band Rooms
98	Wharf Road Pontoon
99	Pedros Park
100	Leven Yacht Club Reserve

CROWN LAND


NO

YES



NO	Property_Name
101	Hope St Reserve
102	Shropshire Park
103	Bicentennial Park
104	Ulverstone Recreation Ground
105	Fairway Park
106	Big 4 Holiday Park
107	Ulverstone Holiday Park Overflow Caravan Park
108	Barker St Vacant Land
109	Charlston Cr Reserve
110	Barker St Reserve
111	McCulloch St Reserve

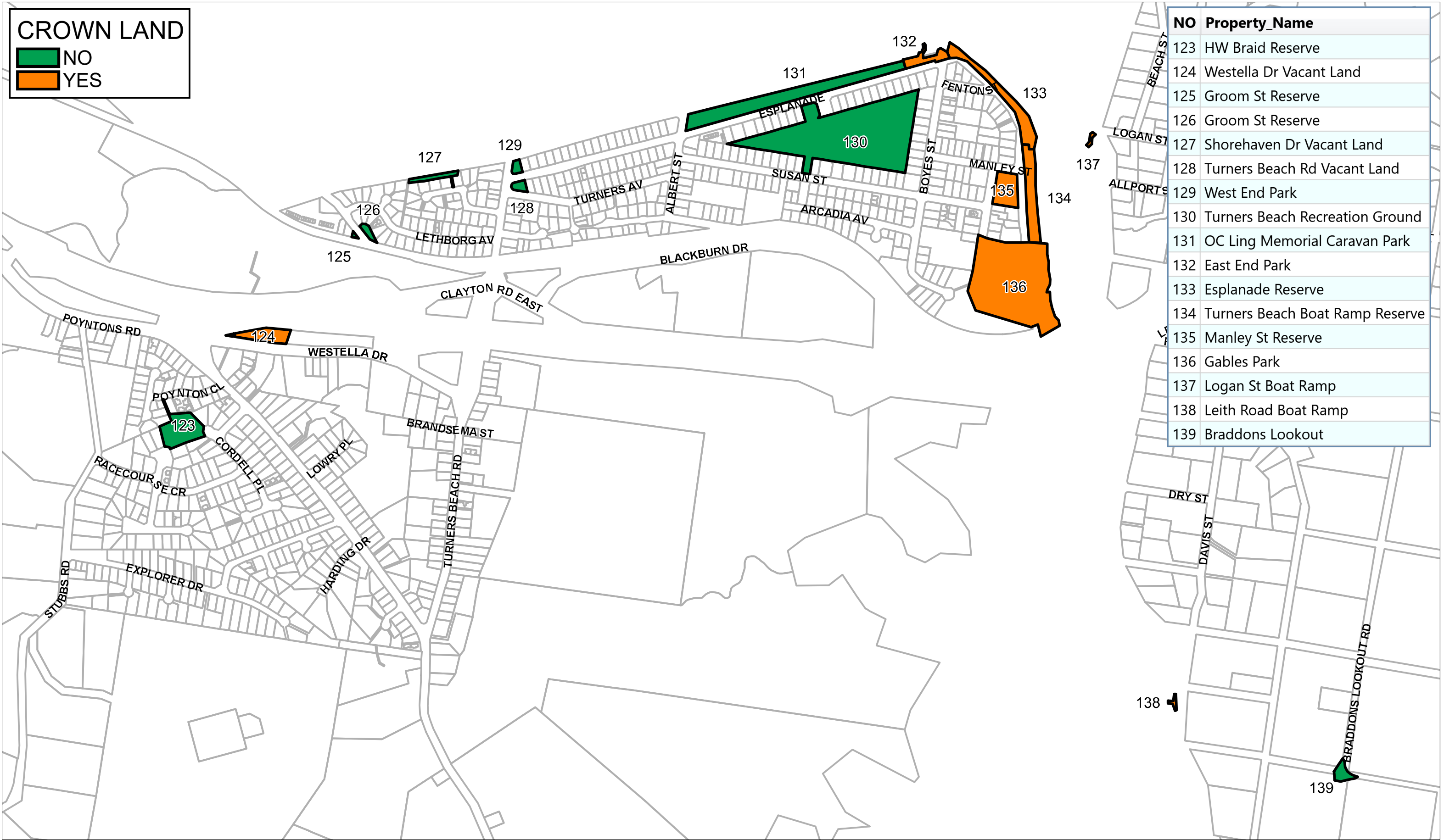
NO	Property_Name
112	Spencer Pl - Frog Ln
113	Haywoods Reserve
114	Allambie Cr Vacant Land
115	Smith St Reserve
116	Smith St Playground
117	Travers Pl Reserve
118	Eastland Dr Reserve
119	Thomas St Playground
120	Ocean Dr Buffer Zone
121	Beach Rd Vacant Land
122	North West Model Engineering Society




CROWN LAND

NO

YES

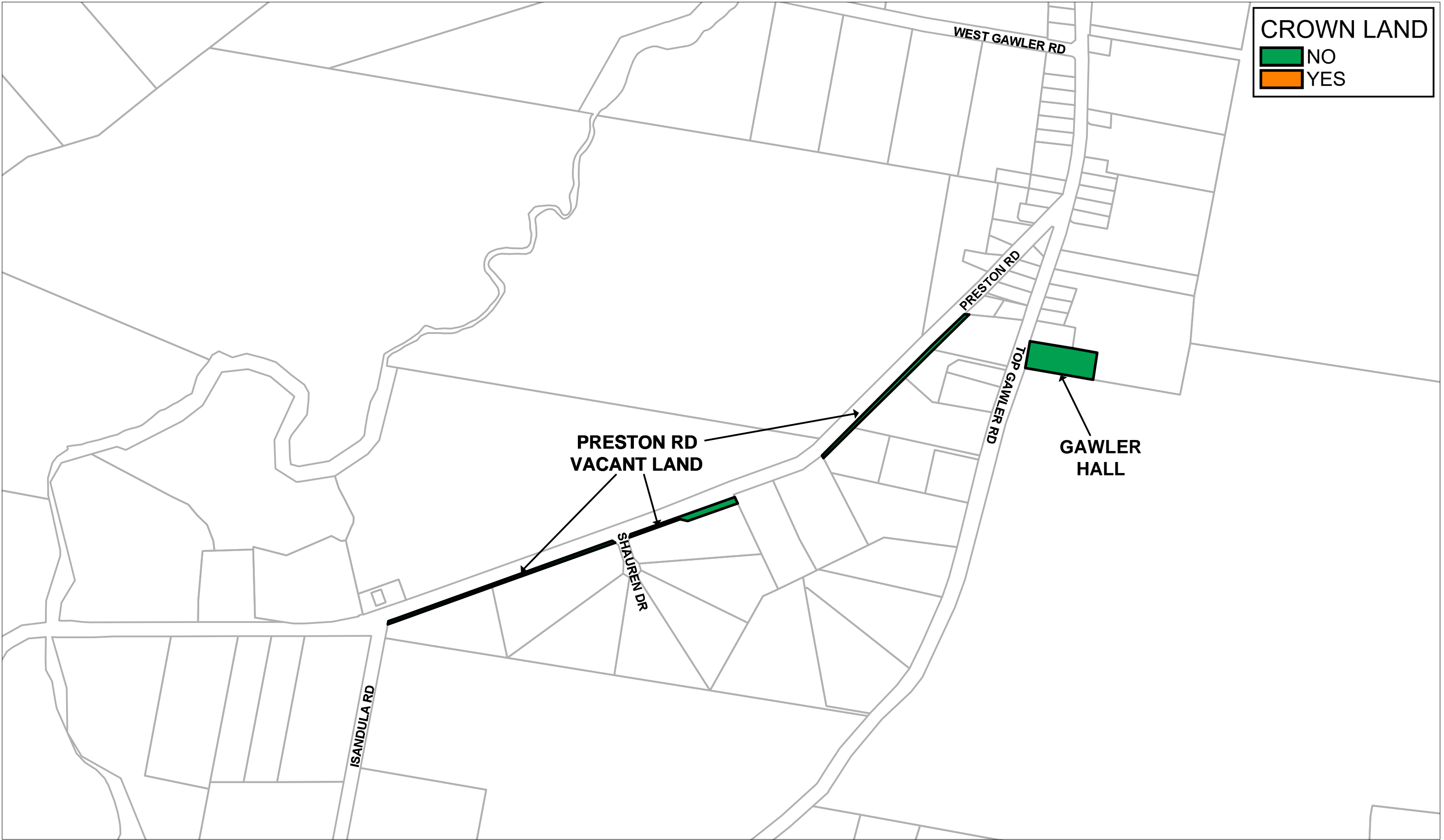


NO	Property_Name
123	HW Braid Reserve
124	Westella Dr Vacant Land
125	Groom St Reserve
126	Groom St Reserve
127	Shorehaven Dr Vacant Land
128	Turners Beach Rd Vacant Land
129	West End Park
130	Turners Beach Recreation Ground
131	OC Ling Memorial Caravan Park
132	East End Park
133	Esplanade Reserve
134	Turners Beach Boat Ramp Reserve
135	Manley St Reserve
136	Gables Park
137	Logan St Boat Ramp
138	Leith Road Boat Ramp
139	Braddons Lookout



CROWN LAND


- NO
- YES



Central Coast Council
19 King Edward St
Ulverstone
TAS 7315
Telephone: 03 6429 8900
Facsimile: 03 6425 1224
admin@centralcoast.tas.gov.au

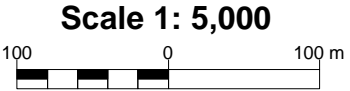
Disclaimer
This map is not a precise survey document
All care is taken in the preparation of this plan; however, Central Coast Council accepts no responsibility for any misprints, errors, omissions or inaccuracies. The information contained within this plan is for pictorial representation only. Do not scale. Accurate measurement should be undertaken by survey.
© The List 2022.
© Central Coast Council 2022.

Important
This map was produced on the GEOCENTRIC DATUM OF AUSTRALIA 1994 (GDA94), which has superseded the Australian Geographic Datum of 1984 (AGD66/84). Heights are referenced to the Australia Height Datum (AHD). For most practical purposes GDA94 coordinates, and satellite derived (GPS) coordinates based on the World Geodetic Datum 1984 (WGS84), are the same.



Contour Interval:
Projection: GDA94
Date: 30/03/2022
Drawn By: GIS

PUBLIC LAND
REGISTER
SHEET 10 OF 23




Scale 1: 5,000

NO	Property_Name
142	Forth Cemetery
143	Pioneer Cemetery
144	Forth Sports Complex
145	Forth Bridge Reserve

CROWN LAND

NO

YES



CROWN LAND

NO
YES

CORBETTS RD

PINE RD

STOTTS RD

RIANA
RECREATION
RESERVE



CENTRAL COAST
COUNCIL


Central Coast Council
19 King Edward St
Ulverstone
TAS 7315
Telephone: 03 6429 8900
Facsimile: 03 6425 1224
admin@centralcoast.tas.gov.au

Disclaimer

This map is not a precise survey document
All care is taken in the preparation of this plan; however, Central Coast Council accepts no responsibility for any misprints, errors, omissions or inaccuracies. The information contained within this plan is for pictorial representation only. Do not scale. Accurate measurement should be undertaken by survey.
© The List 2022.
© Central Coast Council 2022.

Important

This map was produced on the GEOCENTRIC DATUM OF AUSTRALIA 1994 (GDA94), which has superseded the Australian Geographic Datum of 1984 (AGD66/84). Heights are referenced to the Australia Height Datum (AHD). For most practical purposes GDA94 coordinates, and satellite derived (GPS) coordinates based on the World Geodetic Datum 1984 (WGS84), are the same.



Contour Interval:
Projection: GDA94
Date: 30/03/2022
Drawn By: GIS

PUBLIC LAND
REGISTER
SHEET 12 OF 23

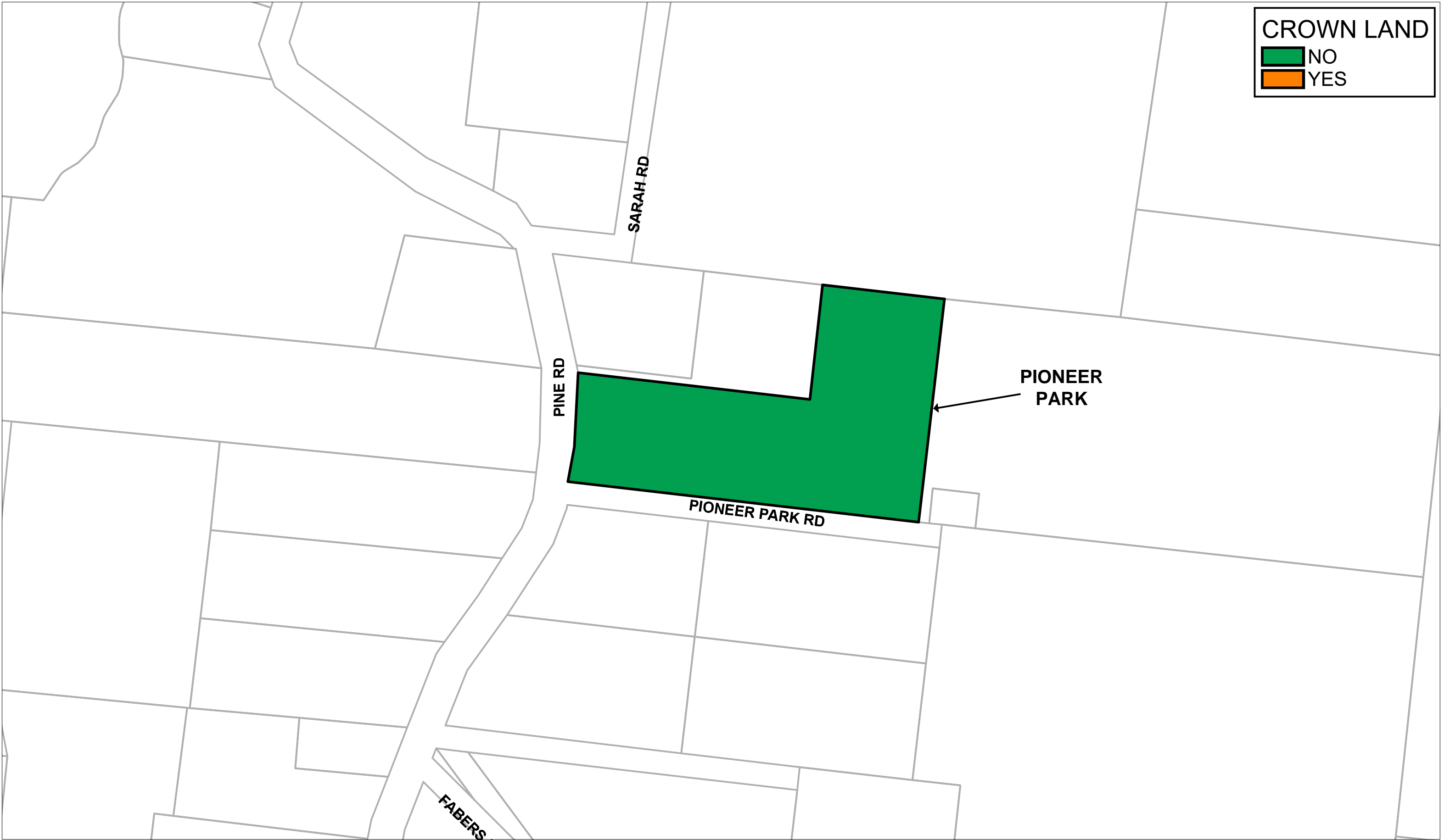
Scale 1: 3,000



CROWN LAND

NO


YES



Central Coast Council
19 King Edward St
Ulverstone
TAS 7315
Telephone: 03 6429 8900
Facsimile: 03 6425 1224
admin@centralcoast.tas.gov.au

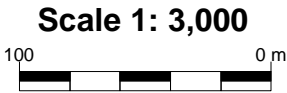
Disclaimer
This map is not a precise survey document
All care is taken in the preparation of this plan; however, Central Coast Council accepts no responsibility for any misprints, errors, omissions or inaccuracies. The information contained within this plan is for pictorial representation only. Do not scale. Accurate measurement should be undertaken by survey.
© The List 2022.
© Central Coast Council 2022.

Important
This map was produced on the GEOCENTRIC DATUM OF AUSTRALIA 1994 (GDA94), which has superseded the Australian Geographic Datum of 1984 (AGD66/84). Heights are referenced to the Australia Height Datum (AHD). For most practical purposes GDA94 coordinates, and satellite derived (GPS) coordinates based on the World Geodetic Datum 1984 (WGS84), are the same.



Contour Interval:
Projection: GDA94
Date: 30/03/2022
Drawn By: GIS


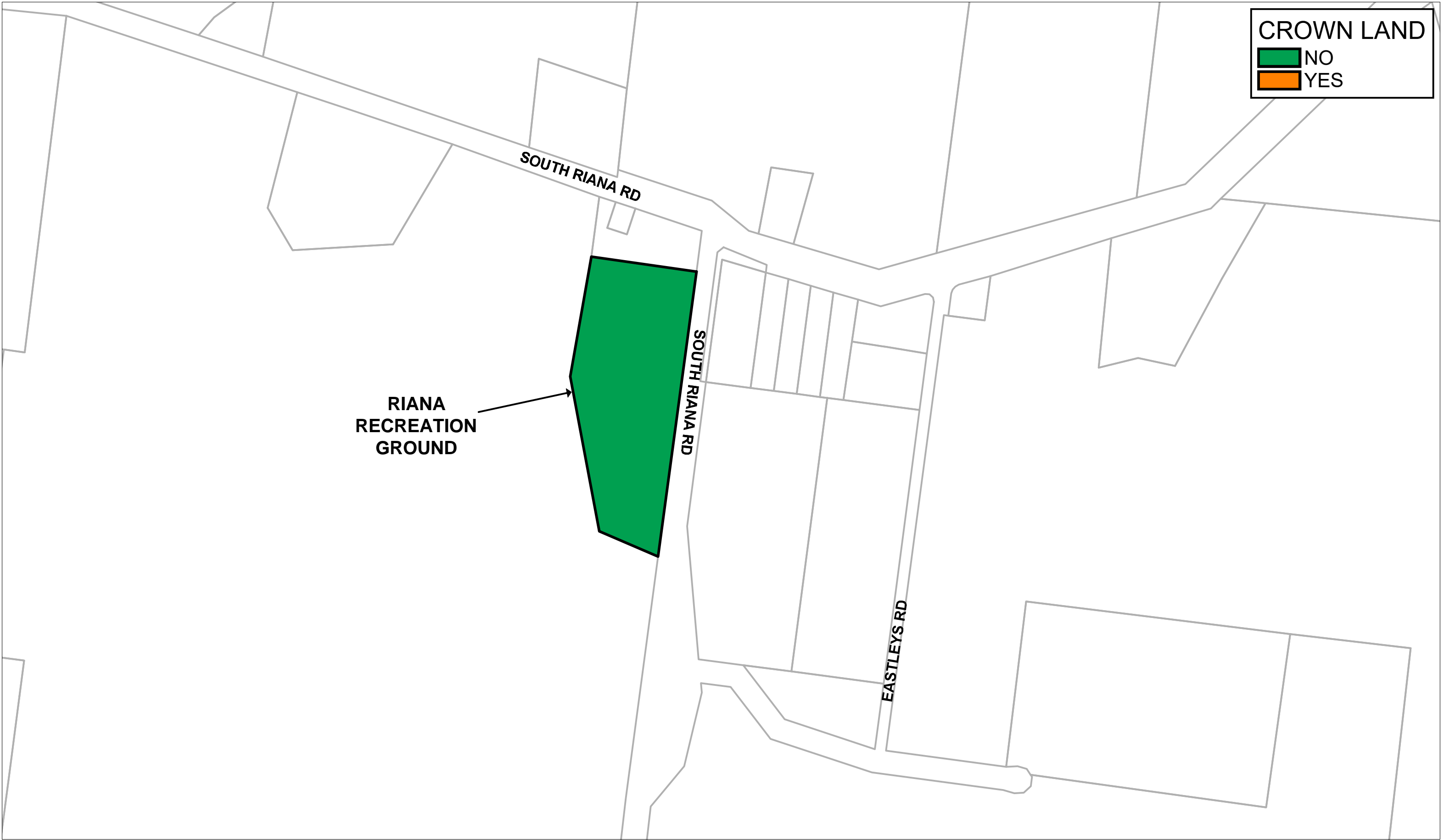
PUBLIC LAND
REGISTER
SHEET 13 OF 23



CROWN LAND

NO

YES




NO	Property_Name
149	North Motton Recreation Reserve
150	North Motton Hall
151	North Motton Anglican Cemetery
152	North Motton Reserve
153	North Motton Uniting Cemetery

CROWN LAND

NO

YES



CROWN LAND

-  NO
 YES

WINDUSS RD

SOUTH RIANA RD

JR LEE
MEMORIAL
PARK

SOUTH RIANA RD



CENTRAL COAST
COUNCIL


Central Coast Council
19 King Edward St
Ulverstone
TAS 7315
Telephone: 03 6429 8900
Facsimile: 03 6425 1224
admin@centralcoast.tas.gov.au

Disclaimer

This map is not a precise survey document
All care is taken in the preparation of this plan; however, Central Coast Council accepts no responsibility for any misprints, errors, omissions or inaccuracies. The information contained within this plan is for pictorial representation only. Do not scale. Accurate measurement should be undertaken by survey.
© The List 2022.
© Central Coast Council 2022.

Important

This map was produced on the GEOCENTRIC DATUM OF AUSTRALIA 1994 (GDA94), which has superseded the Australian Geographic Datum of 1984 (AGD66/84). Heights are referenced to the Australia Height Datum (AHD). For most practical purposes GDA94 coordinates, and satellite derived (GPS) coordinates based on the World Geodetic Datum 1984 (WGS84), are the same.



Contour Interval:
Projection: GDA94
Date: 30/03/2022
Drawn By: GIS

PUBLIC LAND
REGISTER
SHEET 16 OF 23

Scale 1: 3,000
100 0 m

CROWN LAND

- NO
- YES

BANNONS
PARK

BANNONS BRIDGE RD

GUNNS PLAINS RD

PUBLIC LAND
REGISTER
SHEET 17 OF 23

Scale 1: 3,000




Contour Interval:

Projection: GDA94

Date: 30/03/2022

Drawn By: GIS



Important

This map was produced on the GEOCENTRIC DATUM OF AUSTRALIA 1994 (GDA94), which has superseded the Australian Geographic Datum of 1984 (AGD66/84). Heights are referenced to the Australia Height Datum (AHD). For most practical purposes GDA94 coordinates, and satellite derived (GPS) coordinates based on the World Geodetic Datum 1984 (WGS84), are the same.

Disclaimer

This map is not a precise survey document

All care is taken in the preparation of this plan; however, Central Coast Council accepts no responsibility for any misprints, errors, omissions or inaccuracies. The information contained within this plan is for pictorial representation only. Do not scale. Accurate measurement should be undertaken by survey.

© The List 2022.
© Central Coast Council 2022.



Central Coast Council
19 King Edward St
Ulverstone
TAS 7315
Telephone: 03 6429 8900
Facsimile: 03 6425 1224
admin@centralcoast.tas.gov.au

CROWN LAND

- NO
- YES

ANDREW ST

CASTRA RD

SPRENT
RECREATION
GROUND



CENTRAL COAST
COUNCIL


Central Coast Council
19 King Edward St
Ulverstone
TAS 7315
Telephone: 03 6429 8900
Facsimile: 03 6425 1224
admin@centralcoast.tas.gov.au

Disclaimer

This map is not a precise survey document
All care is taken in the preparation of this plan; however, Central Coast Council accepts no responsibility for any misprints, errors, omissions or inaccuracies. The information contained within this plan is for pictorial representation only. Do not scale. Accurate measurement should be undertaken by survey.
© The List 2022.
© Central Coast Council 2022.

Important

This map was produced on the GEOCENTRIC DATUM OF AUSTRALIA 1994 (GDA94), which has superseded the Australian Geographic Datum of 1984 (AGD66/84). Heights are referenced to the Australia Height Datum (AHD). For most practical purposes GDA94 coordinates, and satellite derived (GPS) coordinates based on the World Geodetic Datum 1984 (WGS84), are the same.



Contour Interval:
Projection: GDA94
Date: 30/03/2022
Drawn By: GIS

PUBLIC LAND
REGISTER
SHEET 18 OF 23

Scale 1: 3,000



CROWN LAND

- NO
- YES

TASMANIAN
CANOE CLUB

WILMOT RD



CENTRAL COAST
COUNCIL


Central Coast Council
19 King Edward St
Ulverstone
TAS 7315
Telephone: 03 6429 8900
Facsimile: 03 6425 1224
admin@centralcoast.tas.gov.au

Disclaimer

This map is not a precise survey document
All care is taken in the preparation of this plan; however, Central Coast Council accepts no responsibility for any misprints, errors, omissions or inaccuracies. The information contained within this plan is for pictorial representation only. Do not scale. Accurate measurement should be undertaken by survey.
© The List 2022.
© Central Coast Council 2022.

Important

This map was produced on the GEOCENTRIC DATUM OF AUSTRALIA 1994 (GDA94), which has superseded the Australian Geographic Datum of 1984 (AGD66/84). Heights are referenced to the Australia Height Datum (AHD). For most practical purposes GDA94 coordinates, and satellite derived (GPS) coordinates based on the World Geodetic Datum 1984 (WGS84), are the same.



Contour Interval:
Projection: GDA94
Date: 30/03/2022
Drawn By: GIS

PUBLIC LAND
REGISTER
SHEET 19 OF 23

Scale 1: 3,000
100 0 m

CROWN LAND

- NO
YES

RAYMOND RD
VACANT LAND

RAYMOND RD

GOULDS RD


PRESTON RD

PUBLIC LAND
REGISTER
SHEET 20 OF 23

Scale 1: 3,000



Contour Interval:
Projection: GDA94
Date: 30/03/2022
Drawn By: GIS



Important
This map was produced on the GEOCENTRIC DATUM OF AUSTRALIA 1994 (GDA94), which has superseded the Australian Geographic Datum of 1984 (AGD66/84). Heights are referenced to the Australia Height Datum (AHD). For most practical purposes GDA94 coordinates, and satellite derived (GPS) coordinates based on the World Geodetic Datum 1984 (WGS84), are the same.

Disclaimer
This map is not a precise survey document
All care is taken in the preparation of this plan; however, Central Coast Council accepts no responsibility for any misprints, errors, omissions or inaccuracies. The information contained within this plan is for pictorial representation only. Do not scale. Accurate measurement should be undertaken by survey.
© The List 2022.
© Central Coast Council 2022.




Central Coast Council
19 King Edward St
Ulverstone
TAS 7315
Telephone: 03 6429 8900
Facsimile: 03 6425 1224
admin@centralcoast.tas.gov.au

CROWN LAND

NO

YES



CROWN LAND

- NO
- YES

LEVEN CANYON
LOWER TRACK

LEVEN CANYON
RESERVE

LOONGANA RD


LEVEN CANYON RD



Central Coast Council
19 King Edward St
Ulverstone
TAS 7315
Telephone: 03 6429 8900
Facsimile: 03 6425 1224
admin@centralcoast.tas.gov.au

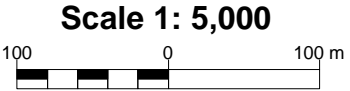
Disclaimer
This map is not a precise survey document
All care is taken in the preparation of this plan; however, Central Coast Council accepts no responsibility for any misprints, errors, omissions or inaccuracies. The information contained within this plan is for pictorial representation only. Do not scale. Accurate measurement should be undertaken by survey.
© The List 2022.
© Central Coast Council 2022.

Important
This map was produced on the GEOCENTRIC DATUM OF AUSTRALIA 1994 (GDA94), which has superseded the Australian Geographic Datum of 1984 (AGD66/84). Heights are referenced to the Australia Height Datum (AHD). For most practical purposes GDA94 coordinates, and satellite derived (GPS) coordinates based on the World Geodetic Datum 1984 (WGS84), are the same.



Contour Interval:
Projection: GDA94
Date: 30/03/2022
Drawn By: GIS

PUBLIC LAND
REGISTER
SHEET 22 OF 23

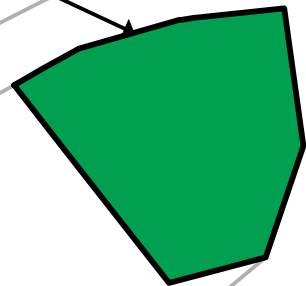


CROWN LAND

- NO
- YES

TAYLORS FLATS
RESERVE

TAYLORS FLATS RD



CENTRAL COAST
COUNCIL


Central Coast Council
19 King Edward St
Ulverstone
TAS 7315
Telephone: 03 6429 8900
Facsimile: 03 6425 1224
admin@centralcoast.tas.gov.au

Disclaimer

This map is not a precise survey document
All care is taken in the preparation of this plan; however, Central Coast Council accepts no responsibility for any misprints, errors, omissions or inaccuracies. The information contained within this plan is for pictorial representation only. Do not scale. Accurate measurement should be undertaken by survey.
© The List 2022.
© Central Coast Council 2022.

Important

This map was produced on the GEOCENTRIC DATUM OF AUSTRALIA 1994 (GDA94), which has superseded the Australian Geographic Datum of 1984 (AGD66/84). Heights are referenced to the Australia Height Datum (AHD). For most practical purposes GDA94 coordinates, and satellite derived (GPS) coordinates based on the World Geodetic Datum 1984 (WGS84), are the same.



Contour Interval:

Projection: GDA94

Date: 30/03/2022

Drawn By: GIS

PUBLIC LAND
REGISTER
SHEET 23 OF 23

Scale 1: 3,000

