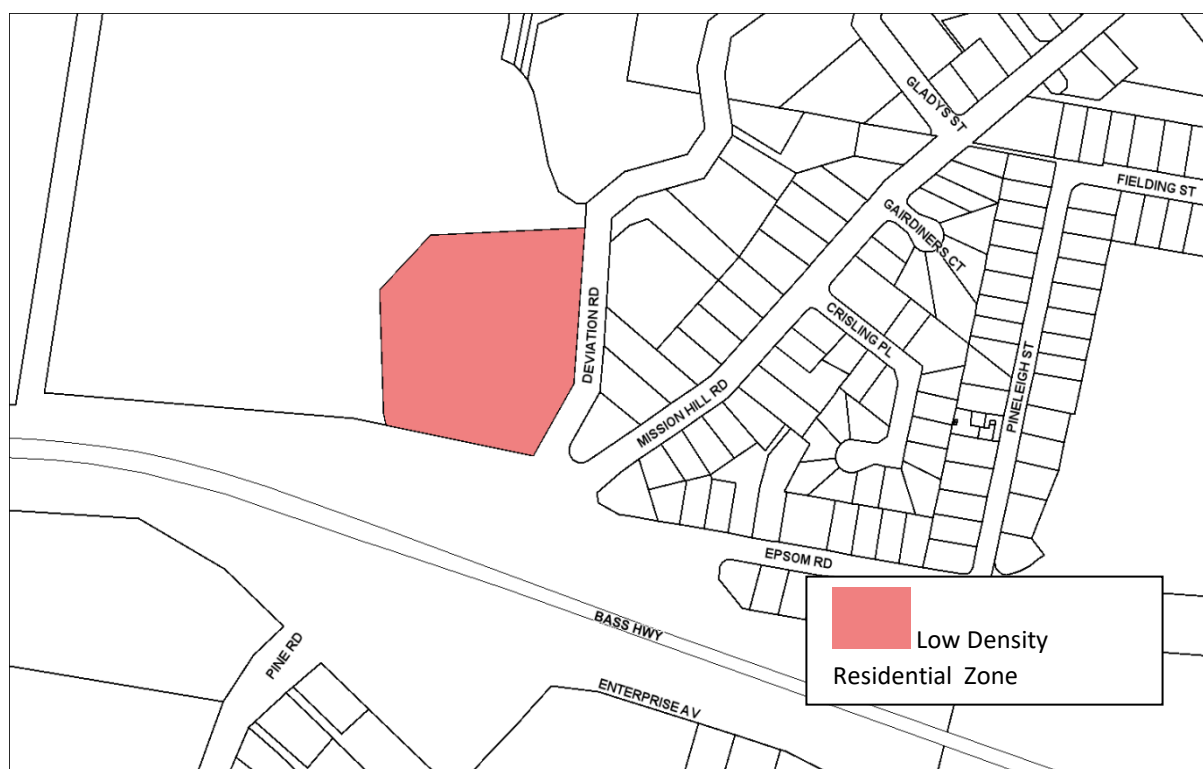


## Substantial Modifications of Draft Central Coast Local Provisions Schedule

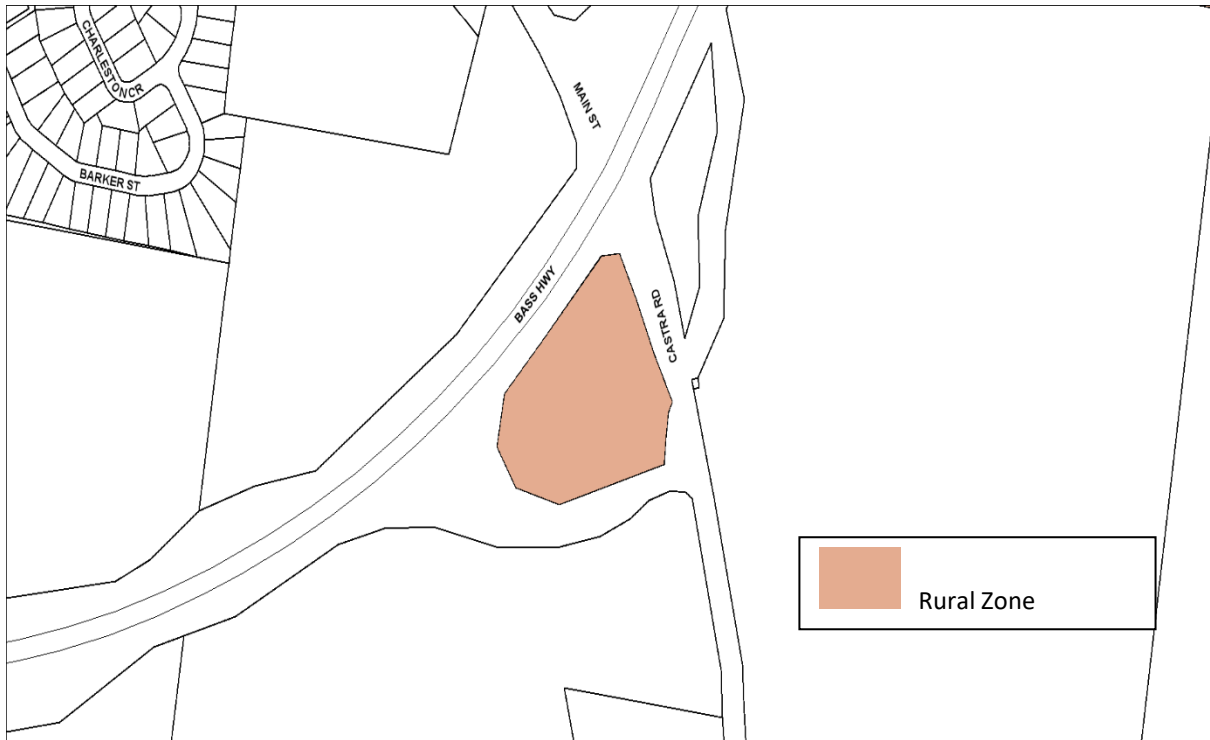
The Tasmanian Planning Commission has directed the Central Coast planning authority to substantially modify part of the Central Coast draft Local Provisions Schedule (draft LPS) as follows:

- 1.1 Apply the Low Density Residential Zone to 80 Deviation Road, Penguin as shown on Map 1.1. Land was previously shown as Agriculture Zone.



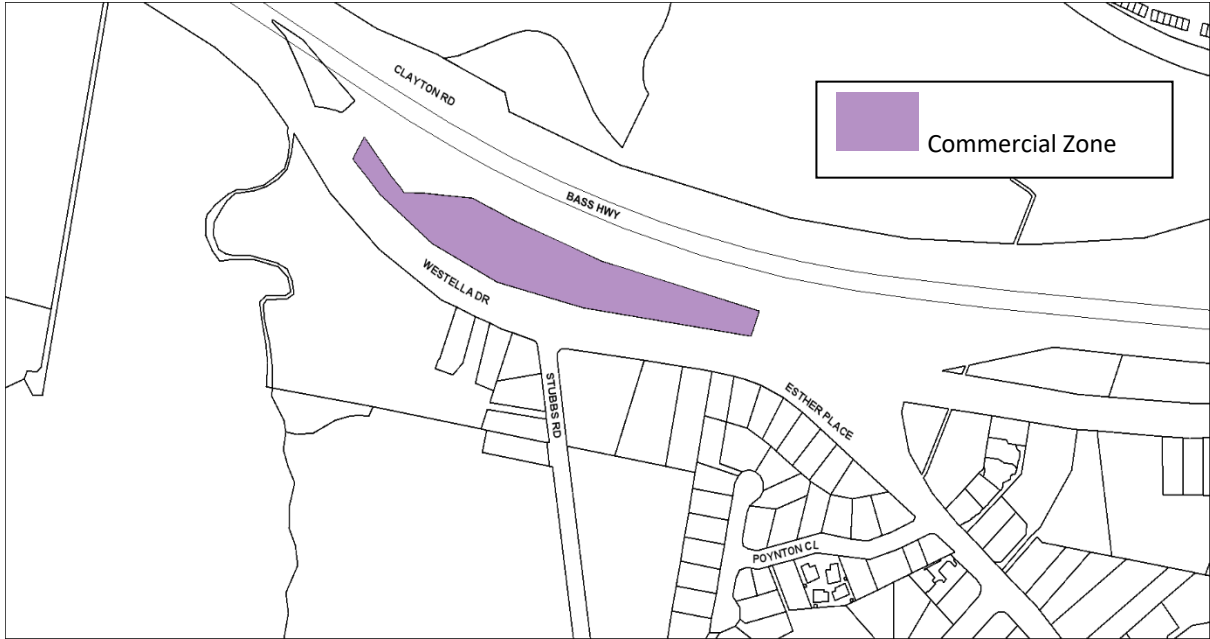
Map 1.1 Low Density Residential Zone – 80 Deviation Road, Penguin - folio of the Register 121621/1

1.2 Apply the Rural Zone to a portion of 172 Main Street, Ulverstone as shown on Map 1.2. Land was previously shown as Rural Living B Zone.



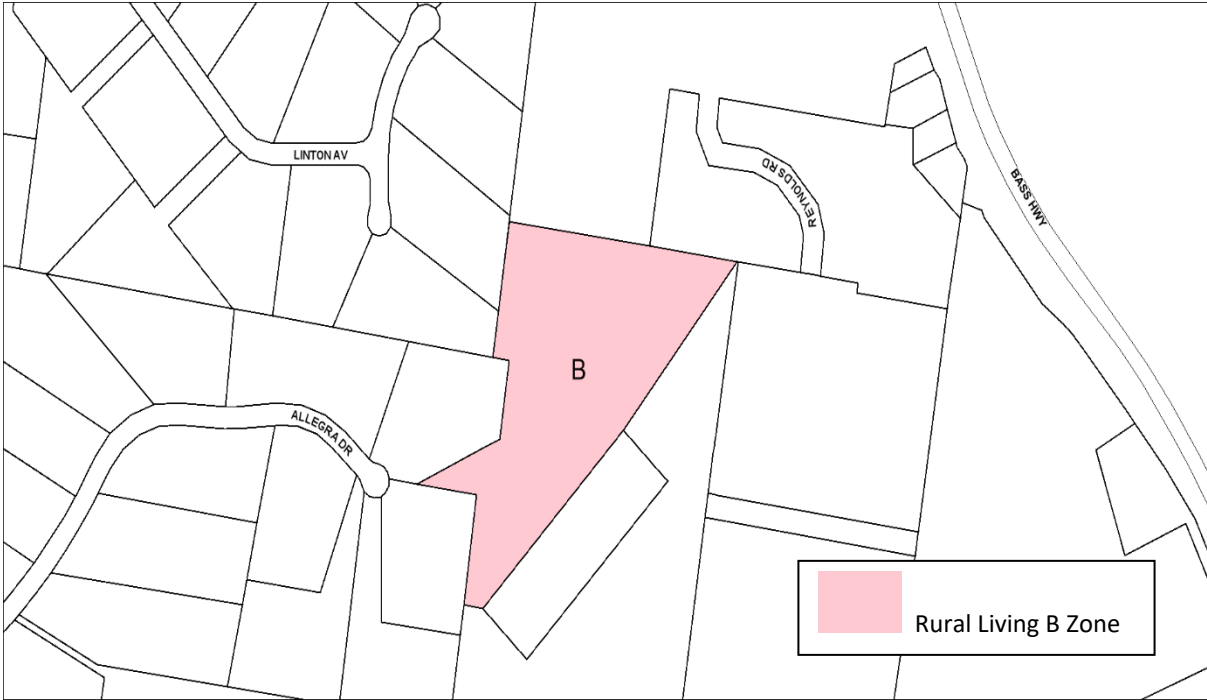
Map 1.2 Rural Zone – Portion of 172 Main Street, Ulverstone – portion of folio of the Register 152582/1

- 1.3 Apply the Commercial Zone to Westella Drive, Turners Beach (CT115441/1) as shown on Map 1.3. Land was previously shown as Rural Zone.



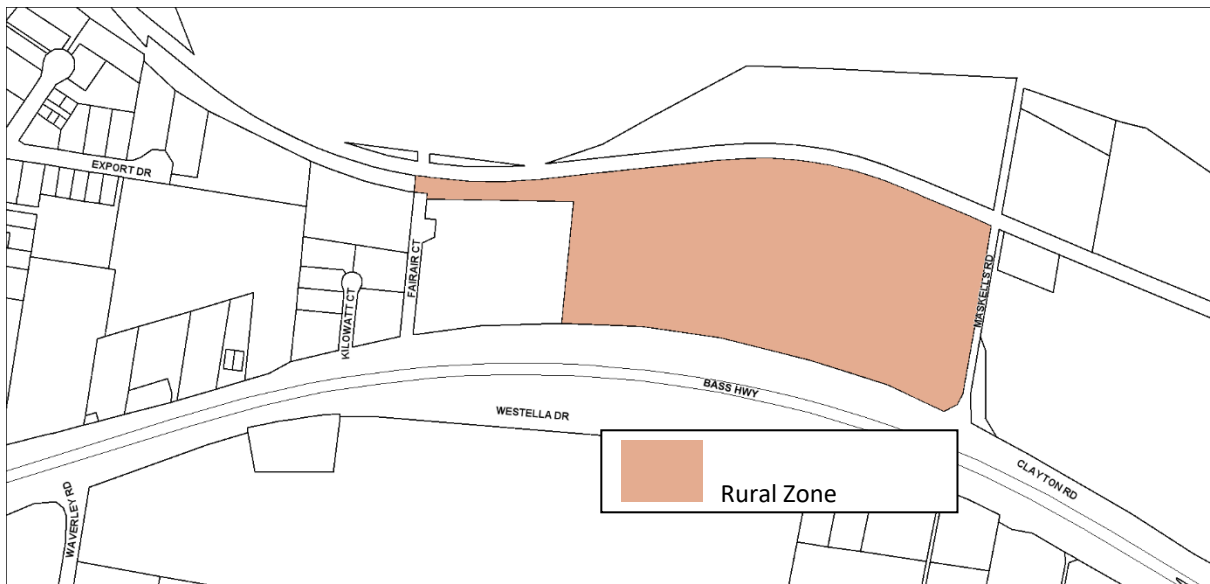
Map 1.3 Commercial Zone – Westella Drive, Turners Beach - folio of the Register 115441/1

1.4 Apply the Rural Living B Zone to 76 Reynolds Road, Heybridge as shown on Map 1.4. Land was previously shown as Rural Living A Zone.



Map 1.4 Rural Living B Zone - 76 Reynolds Road, Heybridge - folio of the Register 174599/1

1.5 Apply the Rural Zone to 21 Maskells Road, Ulverstone as shown on Map 1.5. Land was previously shown as Light Industrial Zone.



Map 1.5 Rural Zone - 21 Maskells Road, Ulverstone - folio of the Register 163345/1