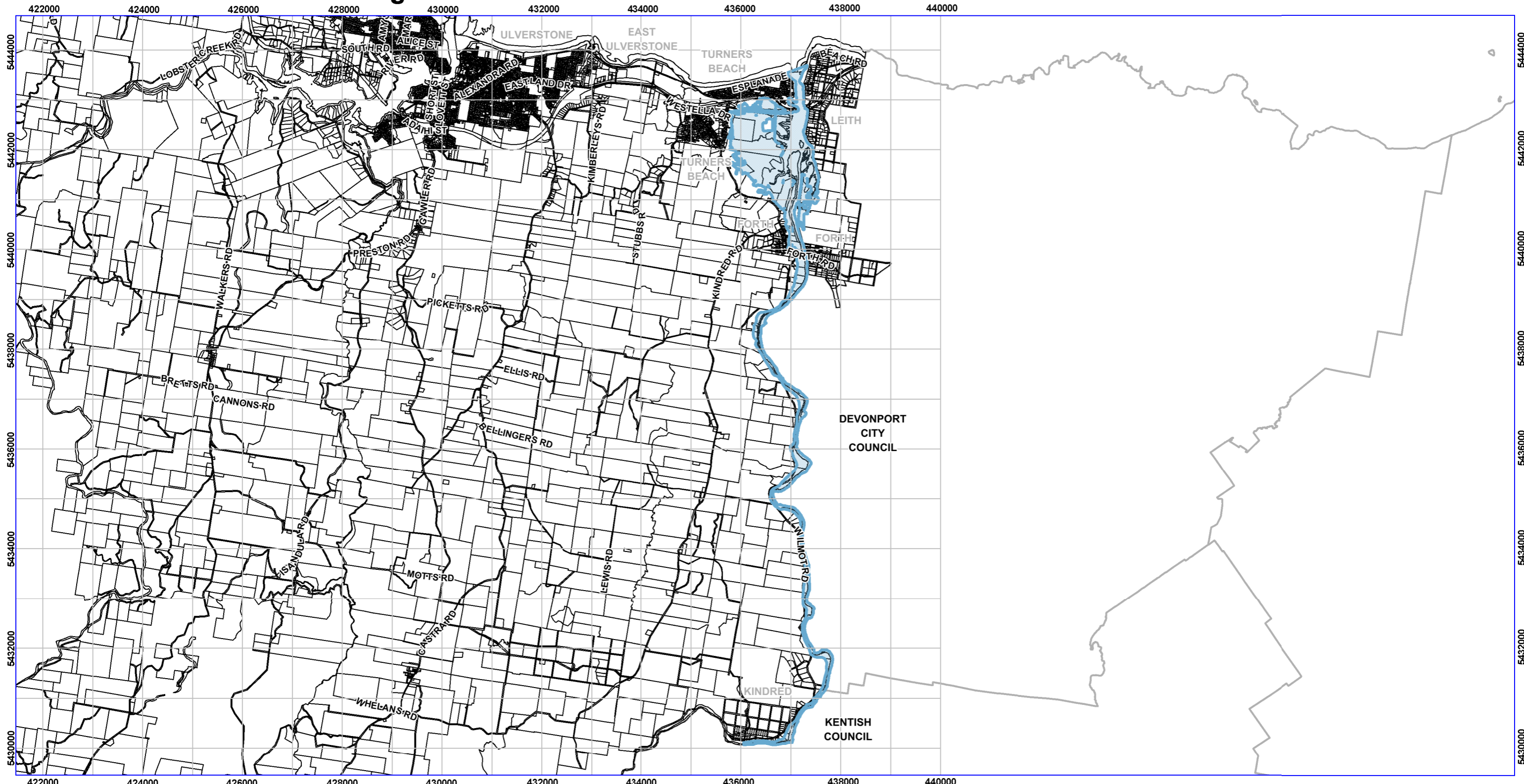



Tasmanian Planning Scheme - Draft Central Coast Local Provisions Schedule - Flood-Prone Areas



LEGEND


FLOOD-PRONE AREAS

 ENTURA FLOOD MODEL 2015



Coordinate System: GDA 94 MGA Zone 55

Flood-Prone Areas data from Entura
 Base topographic data from The LIST © State of Tasmania
 Cadastre from The LIST © State of Tasmania as of 16/05/2019



Print Date: 16/05/2019

