Tasmanian Planning Scheme - Draft Central Coast Local Provisions Schedule - Coastal Inundation Hazard

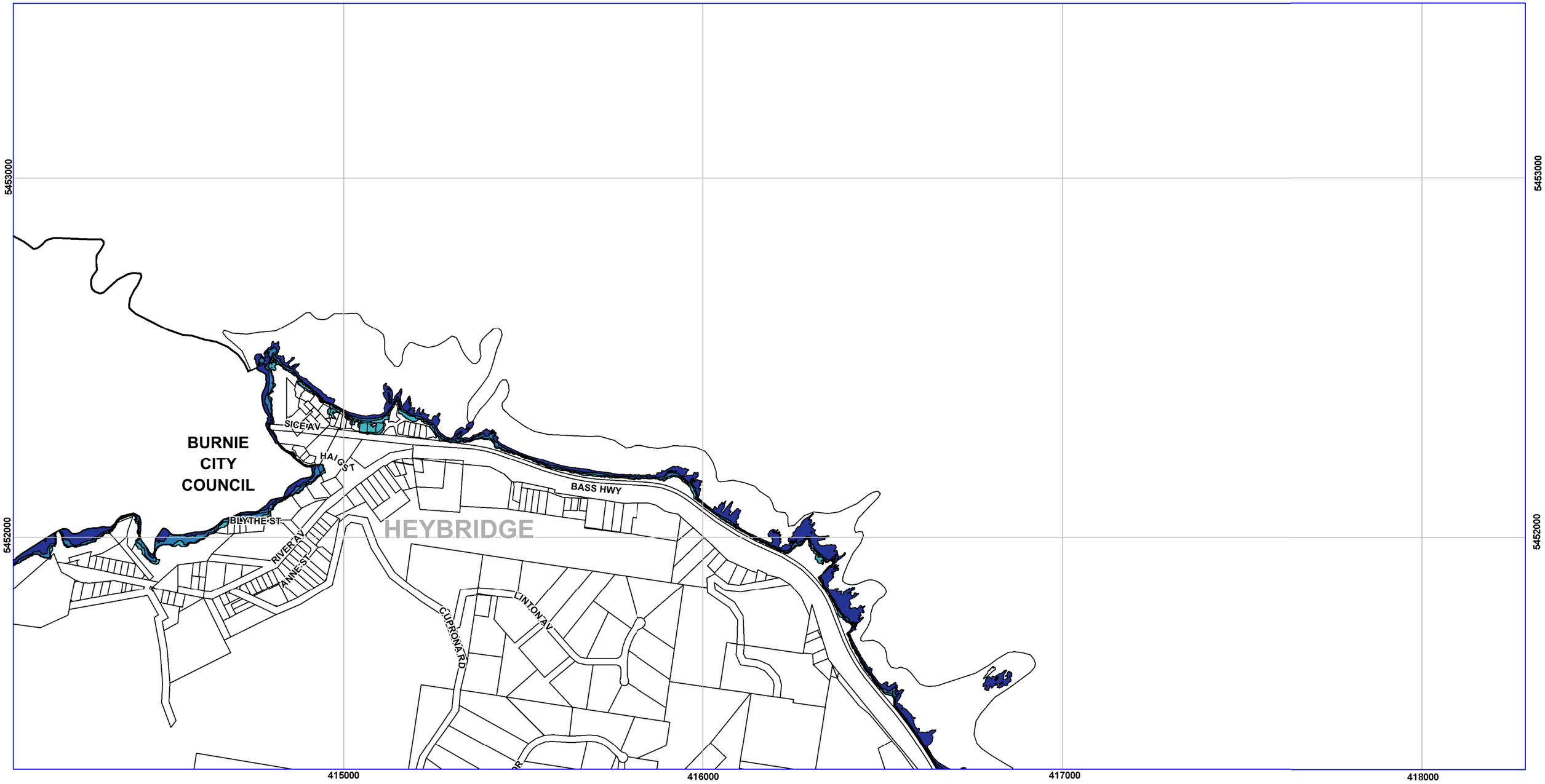

LEGEND

COASTAL INUNDATION HAZARD

Low Medium High

Map 1 of 10

0 500 m

Coordinate System: GDA 94 MGA Zone 55

Coastal Inundation Hazard data from The LIST © State of Tasmania
Base topographic data from The LIST © State of Tasmania
Cadastre from The LIST © State of Tasmania as of 16/05/2019

Print Date: 16/05/2019

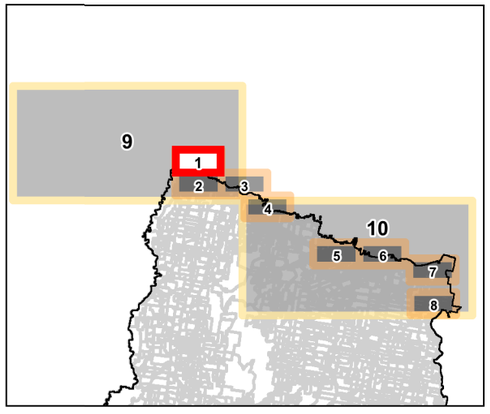

Tasmanian Planning Scheme - Draft Central Coast Local Provisions Schedule - Coastal Inundation Hazard

Map 2 of 10

0 500 m

Coordinate System: GDA 94 MGA Zone 55

Coastal Inundation Hazard data from The LIST © State of Tasmania
Base topographic data from The LIST © State of Tasmania
Cadastre from The LIST © State of Tasmania as of 16/05/2019

Print Date: 16/05/2019

LEGEND

COASTAL INUNDATION HAZARD

Low Medium High

N W E S

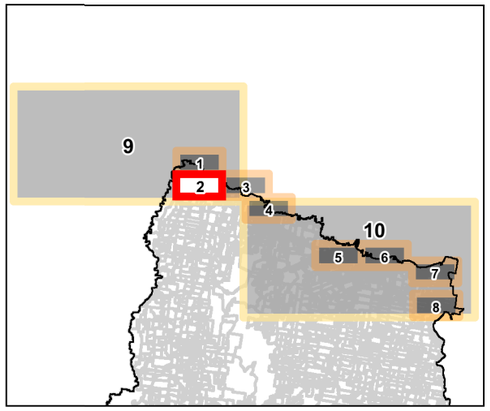

Tasmanian Planning Scheme - Draft Central Coast Local Provisions Schedule - Coastal Inundation Hazard

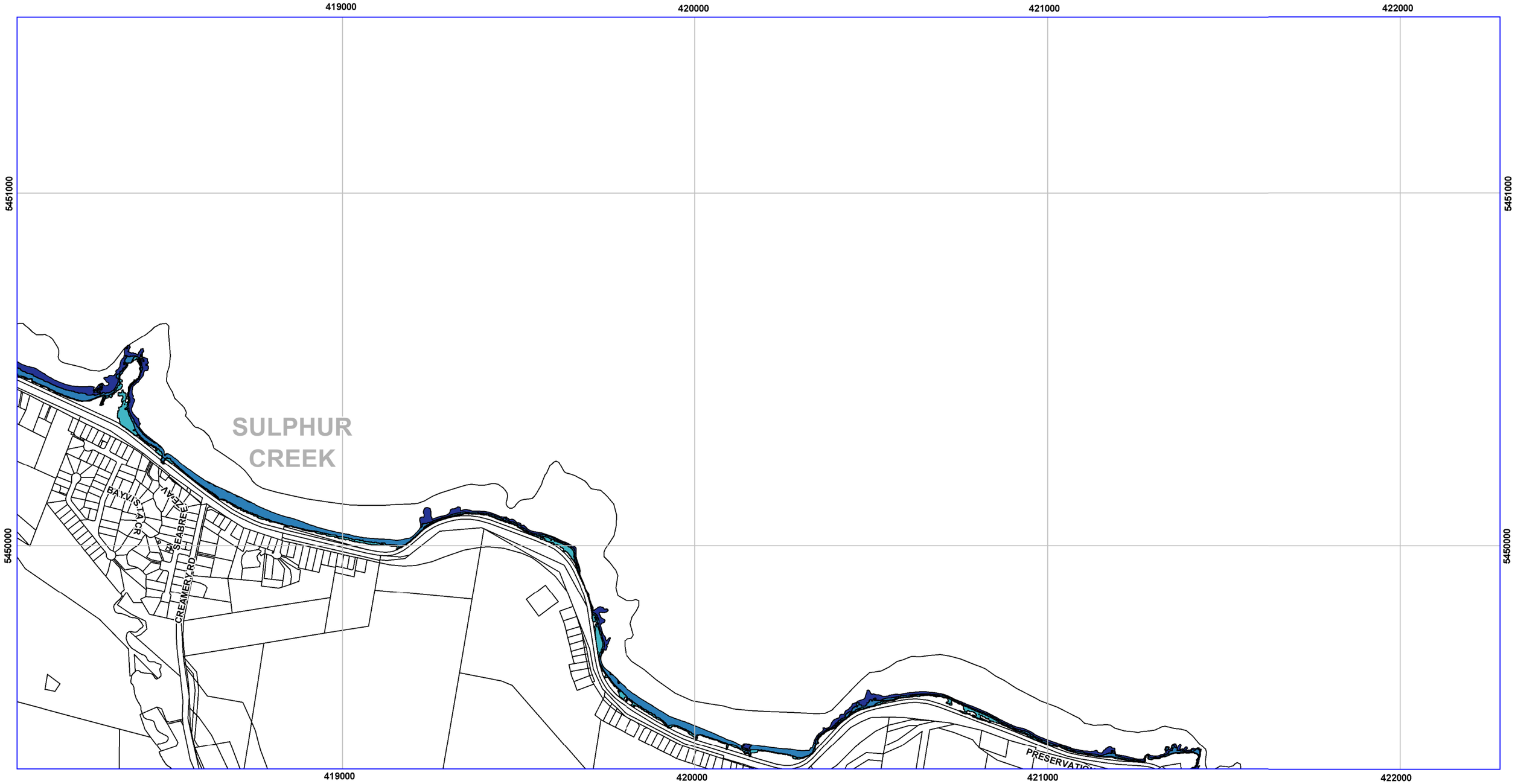

Map 3 of 10

0 500 m

Coordinate System: GDA 94 MGA Zone 55

Coastal Inundation Hazard data from The LIST © State of Tasmania
Base topographic data from The LIST © State of Tasmania
Cadastre from The LIST © State of Tasmania as of 16/05/2019

Print Date: 16/05/2019

LEGEND

COASTAL INUNDATION HAZARD

Low Medium High

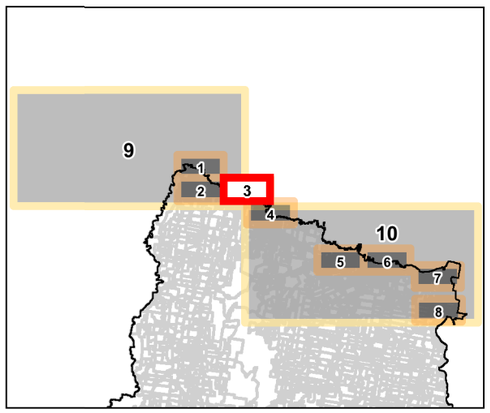

Tasmanian Planning Scheme - Draft Central Coast Local Provisions Schedule - Coastal Inundation Hazard

421000 422000 423000 424000

5449000

5448000

PRESERVATION DR
WESTRIDGE RD
WARREEN DR
JOHNSONS BEACH RD
PANTON CT
LONG ST
TELVIN ST
DEVIATION RD
RUSSELL ST
EVELYN ST
MISSION HILL RD
ASHWATER CR
FIELDING ST
PINELEIGH ST
CORONEAGH ST
STUBBS CT
HAYWARD ST
CRESCENT ST
BRADDON ST
ARNOLD ST
DOOLEY ST
KENTISH ST
FERITH ST
CANN ST
MAIN RD
SEASIDE CR
CARROLL CT
ELIZABETH ST
QUINN ST
LYNDARA DR
MORTIMER RD
EPSOM RD
ENTERPRISE AV
SUNNYRIDGE AV
SUNSET LN
BOWMAN DR
HALES ST

PENGUIN

421000 422000 423000 424000

Map 4 of 10

0 500 m

Coordinate System: GDA 94 MGA Zone 55

Coastal Inundation Hazard data from The LIST © State of Tasmania
Base topographic data from The LIST © State of Tasmania
Cadastre from The LIST © State of Tasmania as of 16/05/2019

Print Date: 16/05/2019

LEGEND

COASTAL INUNDATION HAZARD

Low Medium High

N W E S

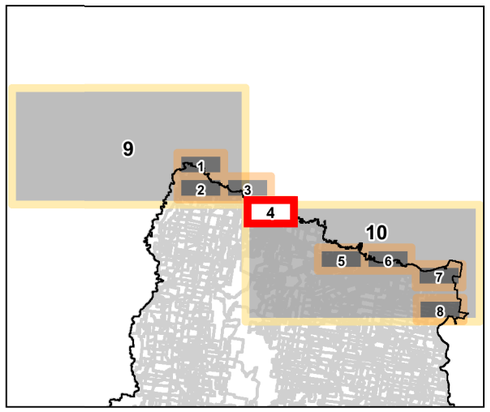

Tasmanian Planning Scheme - Draft Central Coast Local Provisions Schedule - Coastal Inundation Hazard

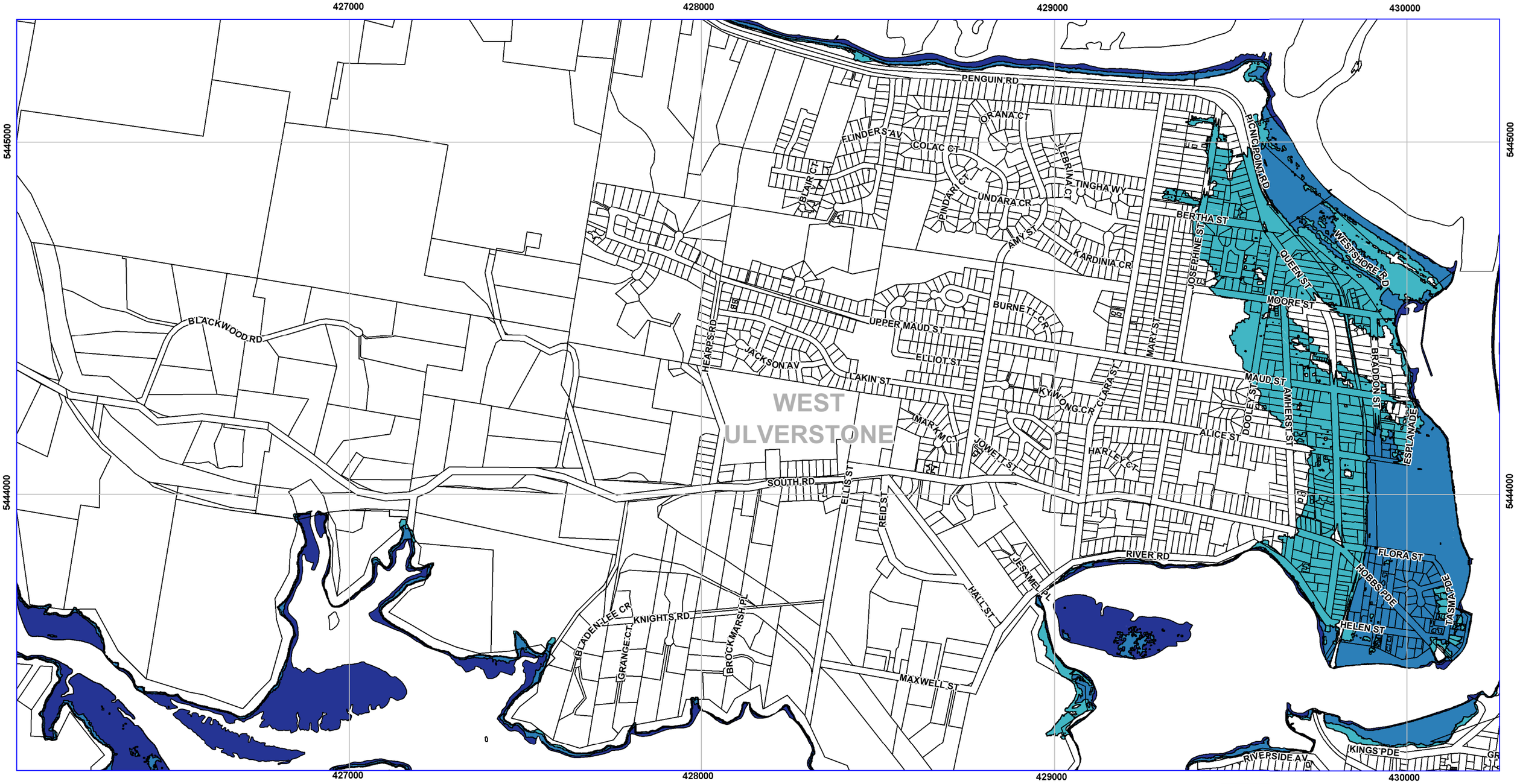

LEGEND

COASTAL INUNDATION HAZARD

Low | Medium | High

Map 5 of 10

0 — 500 m

Coordinate System: GDA 94 MGA Zone 55

Coastal Inundation Hazard data from The LIST © State of Tasmania
Base topographic data from The LIST © State of Tasmania
Cadastre from The LIST © State of Tasmania as of 16/05/2019

Print Date: 16/05/2019

N W E S

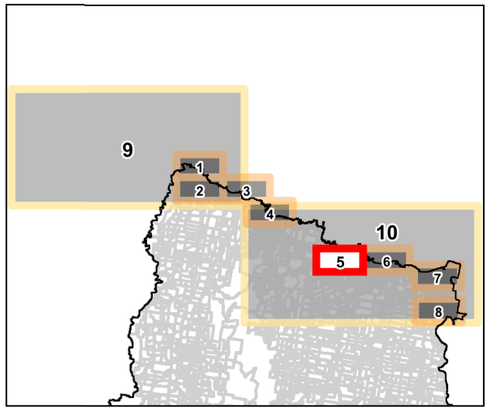

Tasmanian Planning Scheme - Draft Central Coast Local Provisions Schedule - Coastal Inundation Hazard

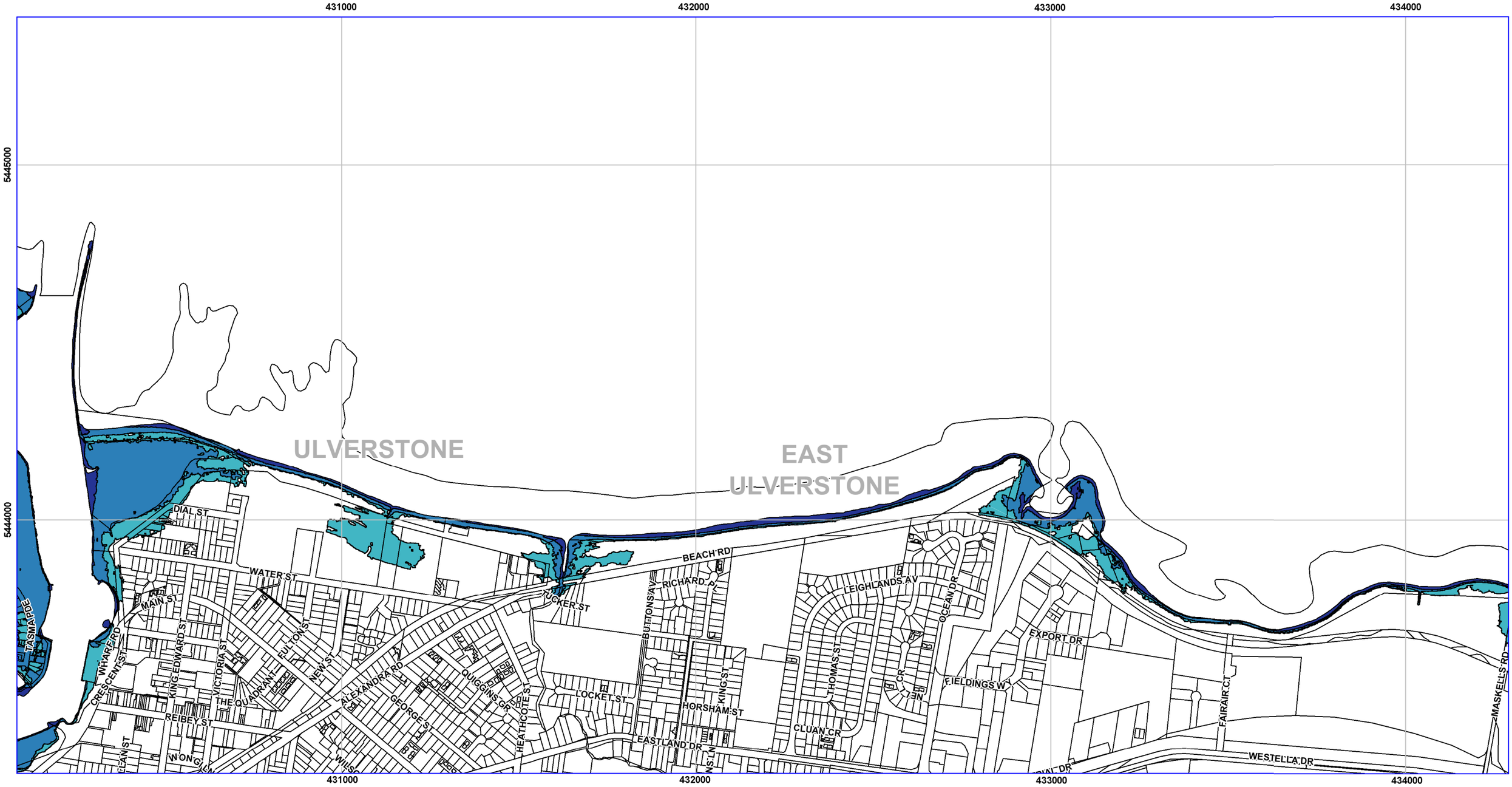

LEGEND

COASTAL INUNDATION HAZARD

Low | Medium | High

Map 6 of 10

0 — 500 m

Coordinate System: GDA 94 MGA Zone 55

Coastal Inundation Hazard data from The LIST © State of Tasmania
Base topographic data from The LIST © State of Tasmania
Cadastre from The LIST © State of Tasmania as of 16/05/2019

Print Date: 16/05/2019

N W E S

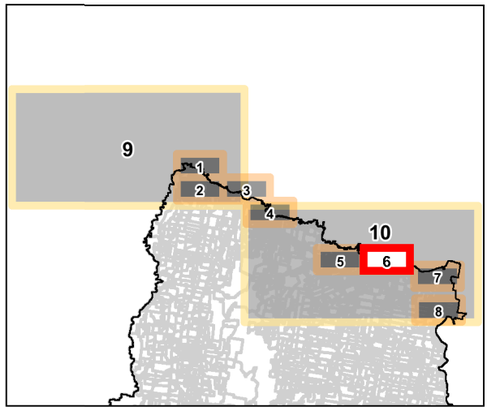

Tasmanian Planning Scheme - Draft Central Coast Local Provisions Schedule - Coastal Inundation Hazard

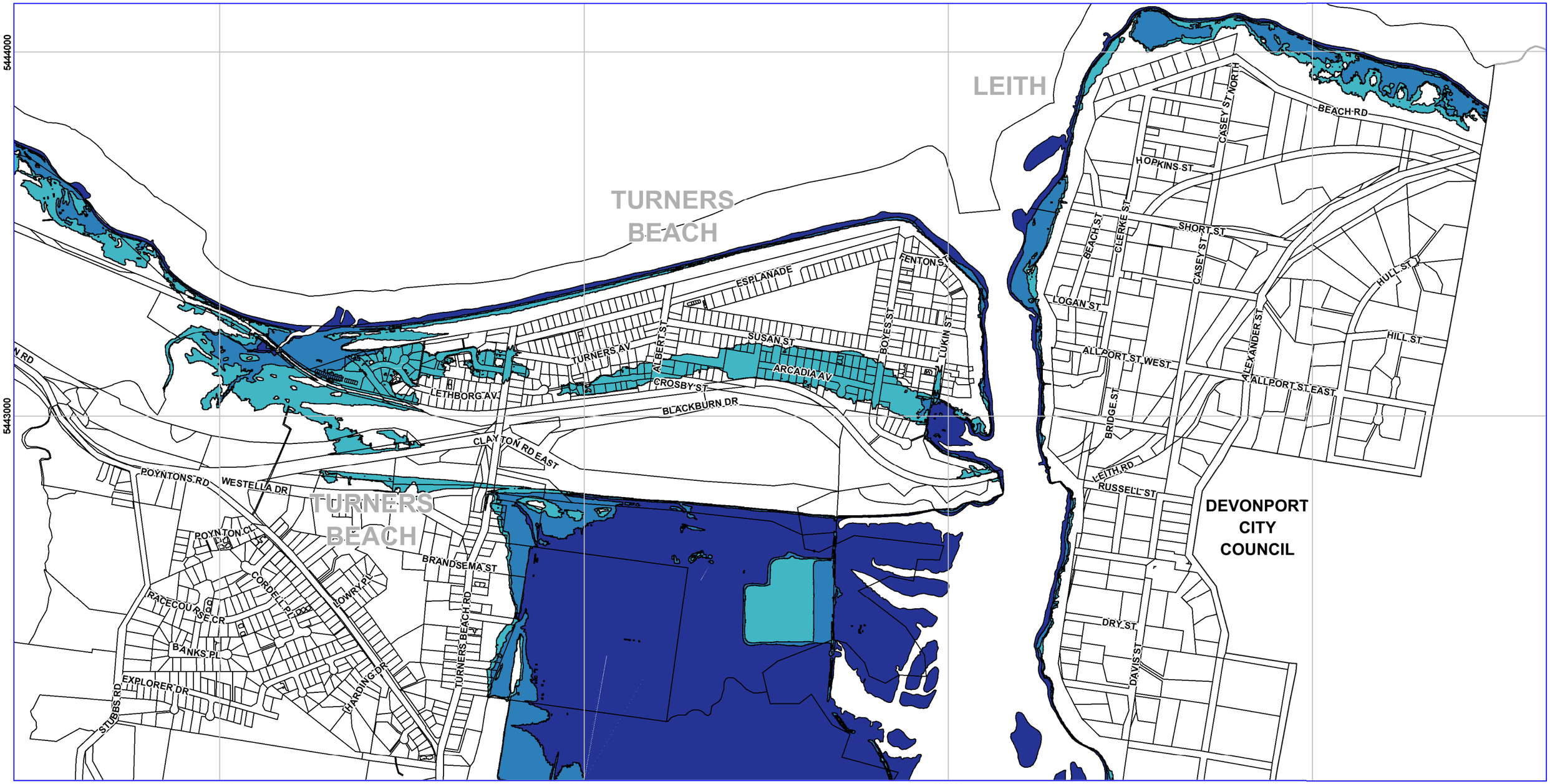

Map 7 of 10

0 500 m

Coordinate System: GDA 94 MGA Zone 55

Coastal Inundation Hazard data from The LIST © State of Tasmania
Base topographic data from The LIST © State of Tasmania
Cadastre from The LIST © State of Tasmania as of 16/05/2019

Print Date: 16/05/2019

LEGEND

COASTAL INUNDATION HAZARD

Low Medium High

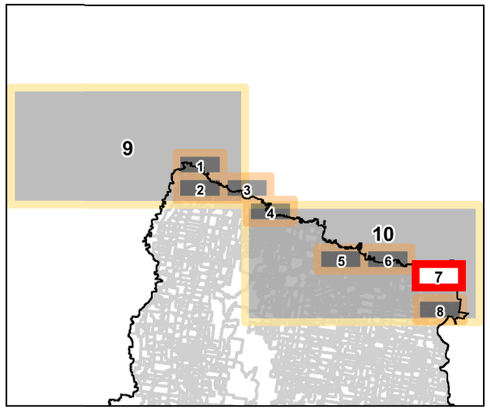

Tasmanian Planning Scheme - Draft Central Coast Local Provisions Schedule - Coastal Inundation Hazard

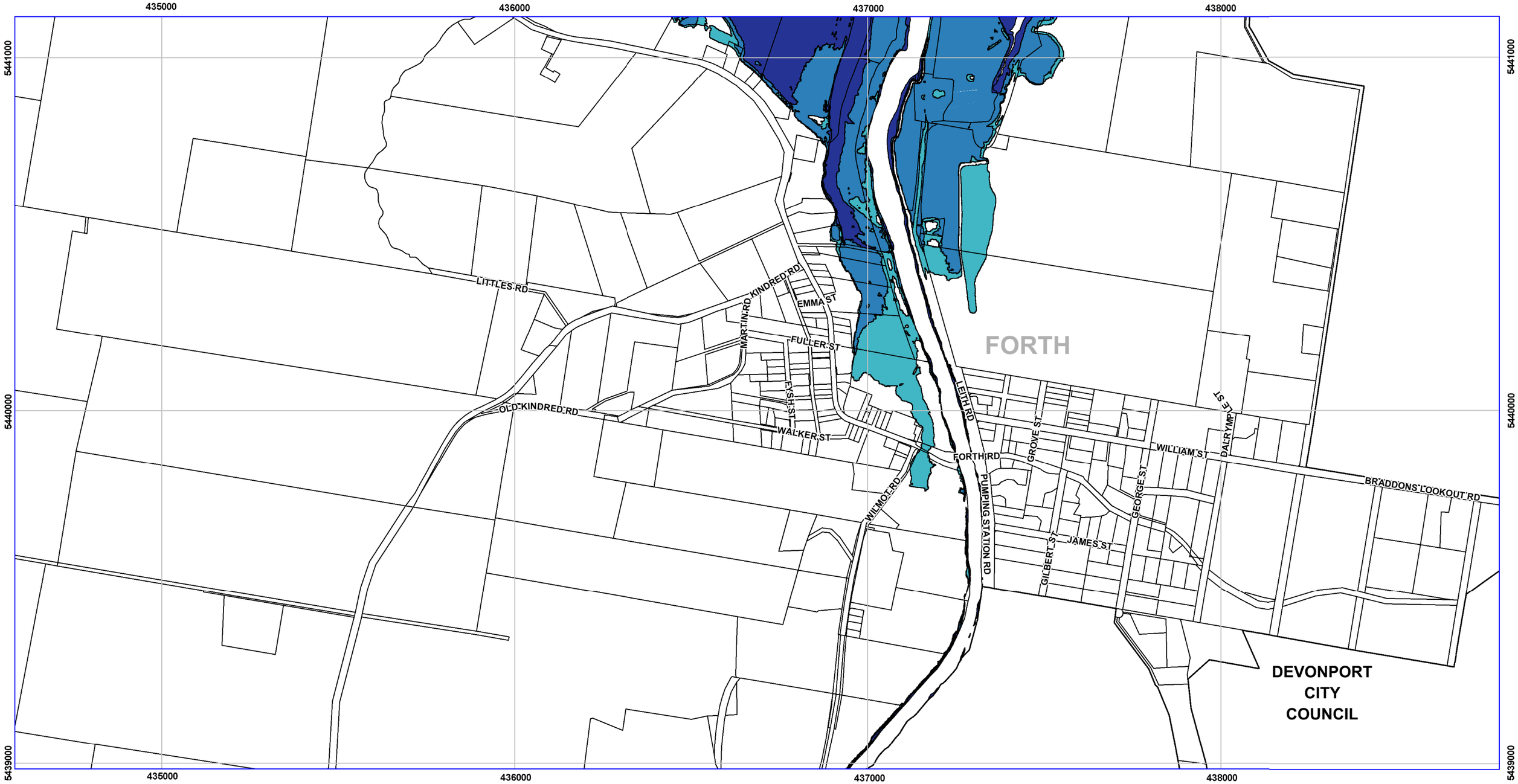

Map 8 of 10

0 500 m

Coordinate System: GDA 94 MGA Zone 55

Coastal Inundation Hazard data from The LIST © State of Tasmania
Base topographic data from The LIST © State of Tasmania
Cadastre from The LIST © State of Tasmania as of 16/05/2019

Print Date: 16/05/2019

LEGEND

COASTAL INUNDATION HAZARD

Low Medium High

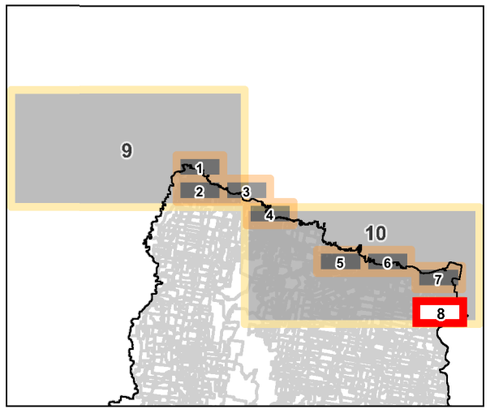

Tasmanian Planning Scheme - Draft Central Coast Local Provisions Schedule - Coastal Inundation Hazard

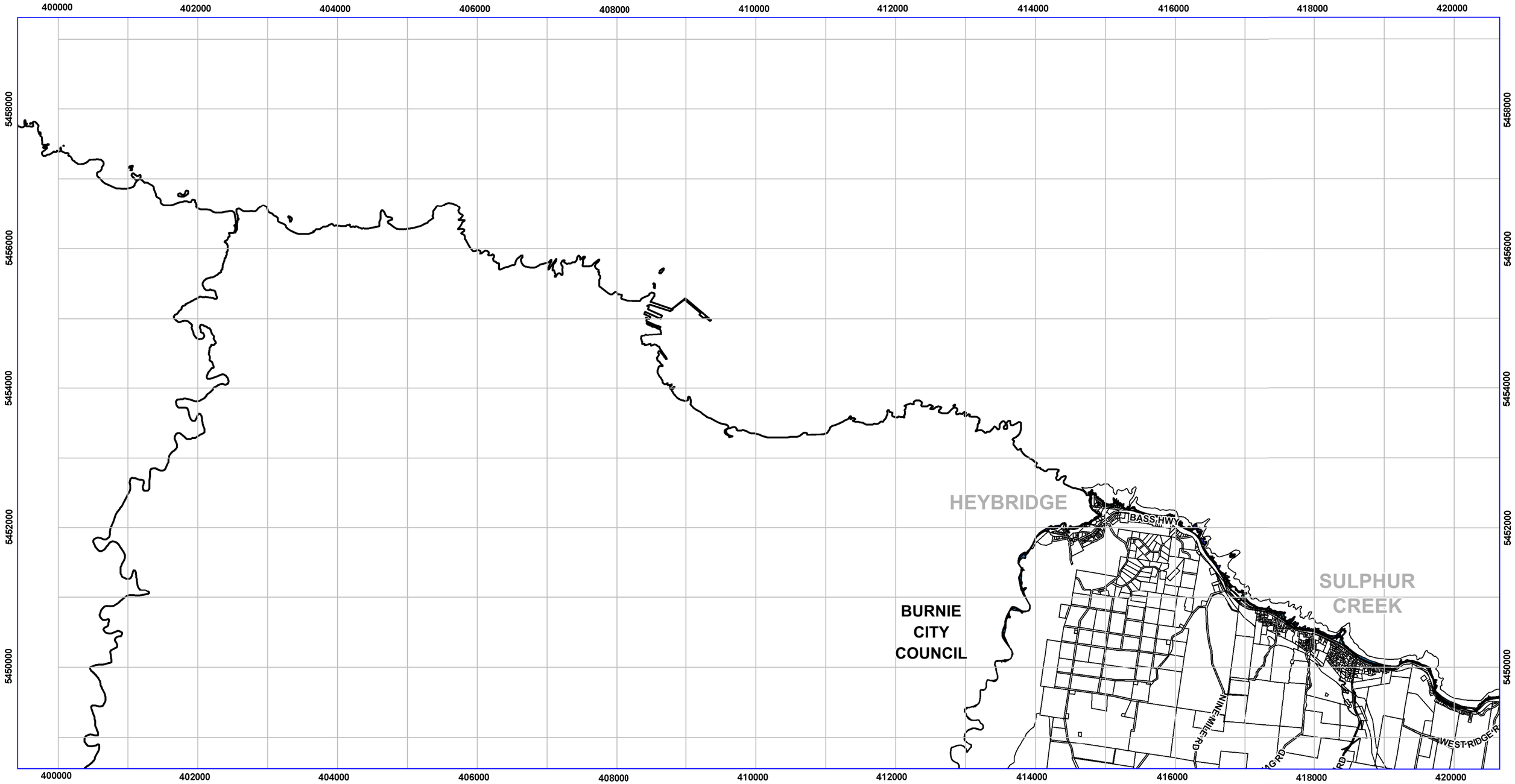

LEGEND

COASTAL INUNDATION HAZARD

Low Medium High

Map 9 of 10

1000 0 1000 m

Coordinate System: GDA 94 MGA Zone 55

Coastal Inundation Hazard data from The LIST © State of Tasmania
Base topographic data from The LIST © State of Tasmania
Cadastre from The LIST © State of Tasmania as of 16/05/2019

Print Date: 16/05/2019

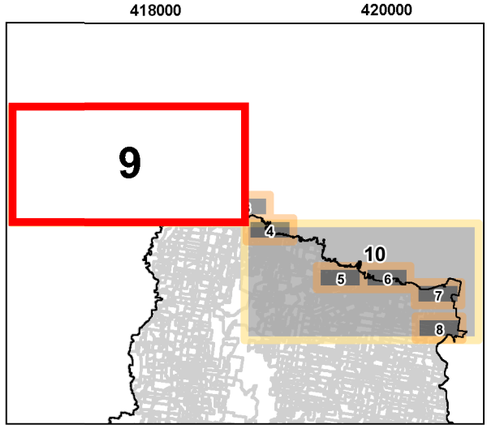

Tasmanian Planning Scheme - Draft Central Coast Local Provisions Schedule - Coastal Inundation Hazard

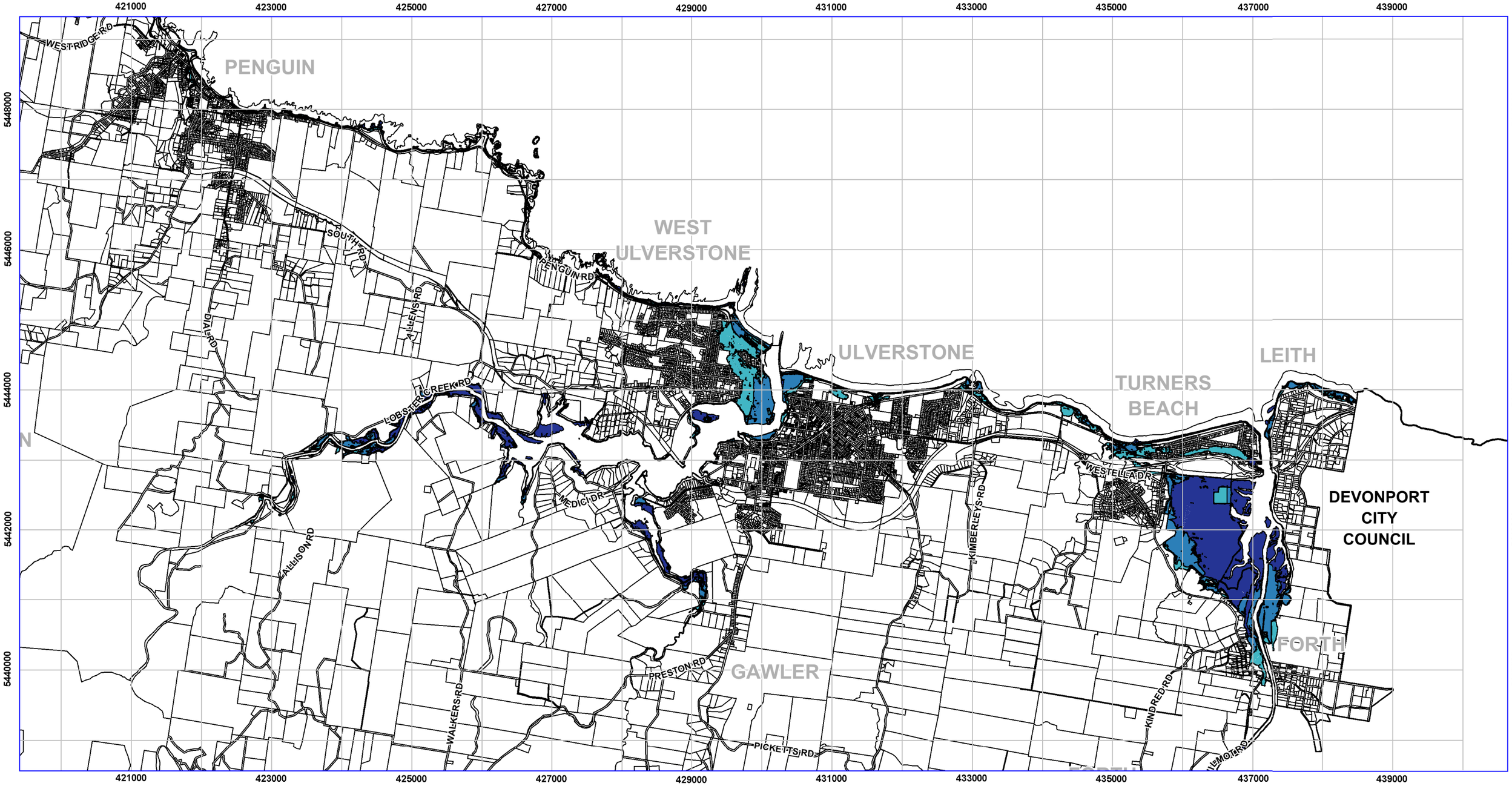

LEGEND

COASTAL INUNDATION HAZARD

Low | Medium | High

Map 10 of 10

1000 0 1000 m

Coordinate System: GDA 94 MGA Zone 55

Coastal Inundation Hazard data from The LIST © State of Tasmania
Base topographic data from The LIST © State of Tasmania
Cadastre from The LIST © State of Tasmania as of 16/05/2019
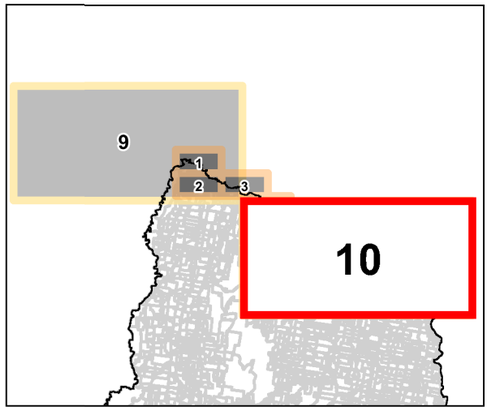
Print Date: 16/05/2019