Tasmanian Planning Scheme - Draft Central Coast Local Provisions Schedule - Natural Assets

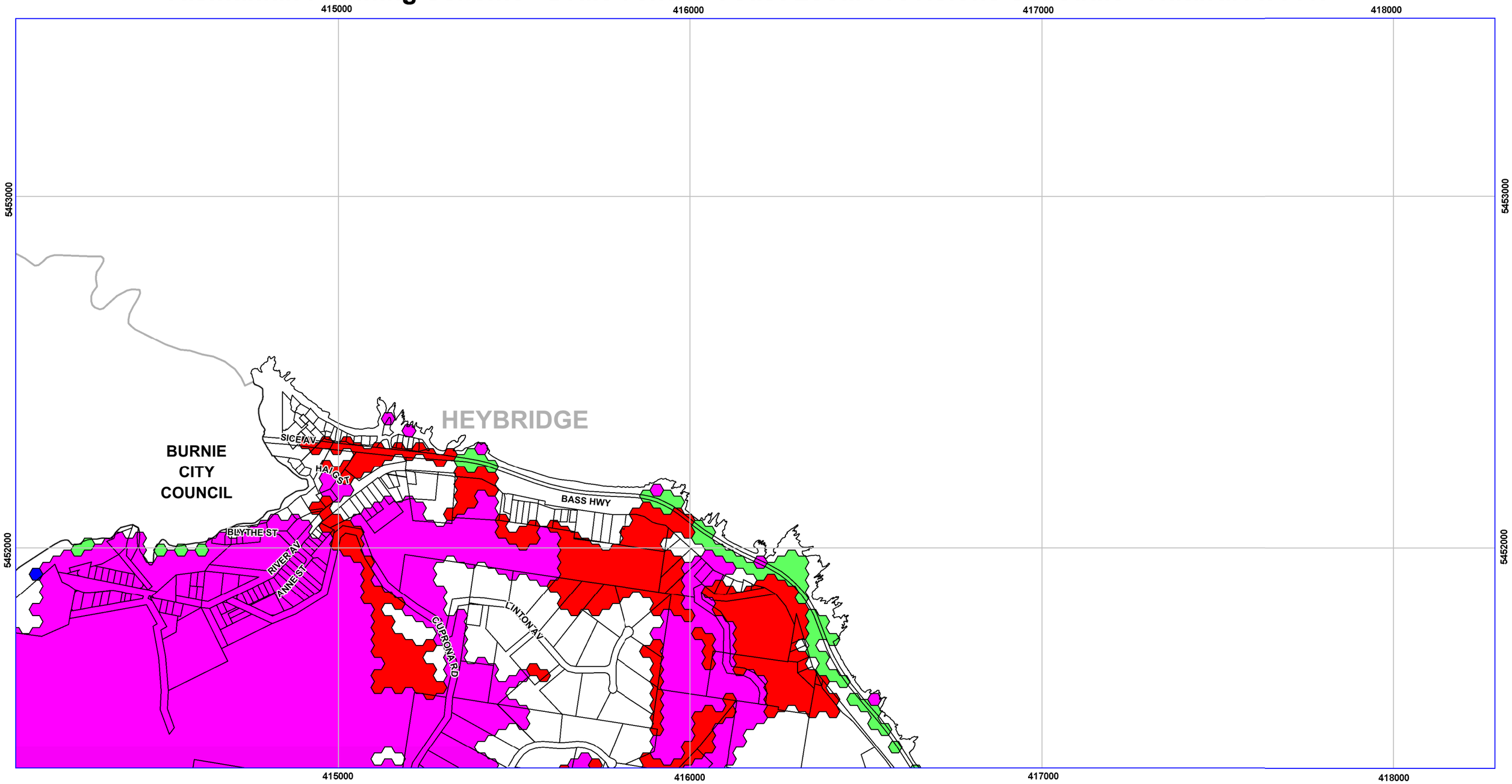

LEGEND

NATURAL ASSETS

- THREATENED VEGETATION
- RESERVED NATIVE VEGETATION LESS THAN 30%
- NATIVE VEGETATION LESS THAN 2ha
- VEGETATION REMNANT
- THREATENED FLORA
- THREATENED FAUNA
- THREATENED FAUNA WIDESPREAD

Map 1 of 21

0 500 m

N W E S

Coordinate System: GDA 94 MGA Zone 55

Natural Assets data from The LIST © State of Tasmania
Base topographic data from The LIST © State of Tasmania
Cadastre from The LIST © State of Tasmania as of 18/04/2019

Print Date: 24/04/2019

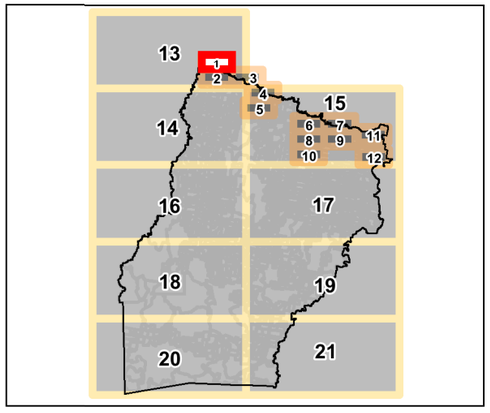

Tasmanian Planning Scheme - Draft Central Coast Local Provisions Schedule - Natural Assets

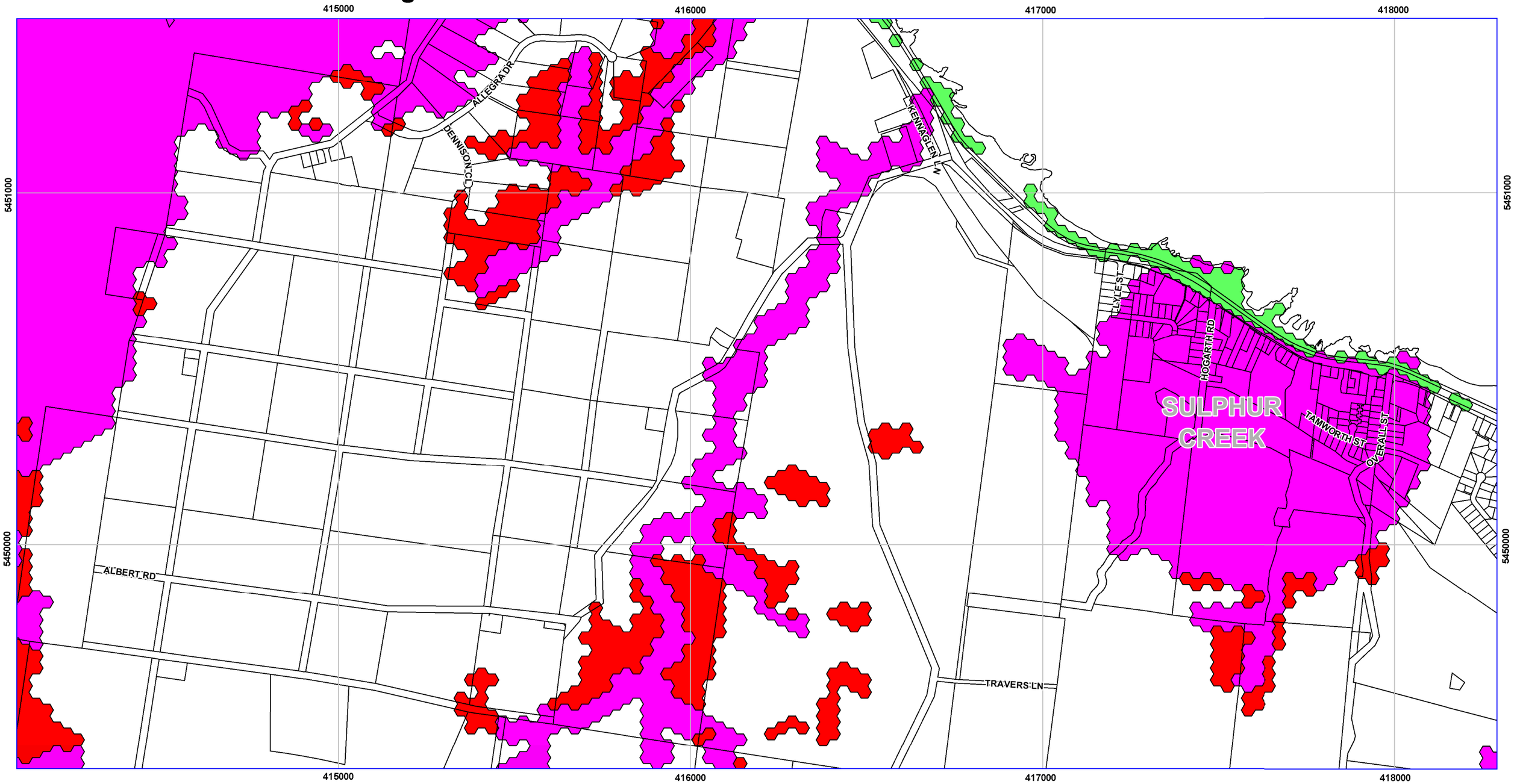

LEGEND

NATURAL ASSETS

- THREATENED VEGETATION
- RESERVED NATIVE VEGETATION LESS THAN 30%
- NATIVE VEGETATION LESS THAN 2ha
- VEGETATION REMNANT
- THREATENED FLORA
- THREATENED FAUNA
- THREATENED FAUNA WIDESPREAD

Map 2 of 21

0 500 m

N W E S

Coordinate System: GDA 94 MGA Zone 55

Natural Assets data from The LIST © State of Tasmania
Base topographic data from The LIST © State of Tasmania
Cadastre from The LIST © State of Tasmania as of 18/04/2019

Print Date: 24/04/2019

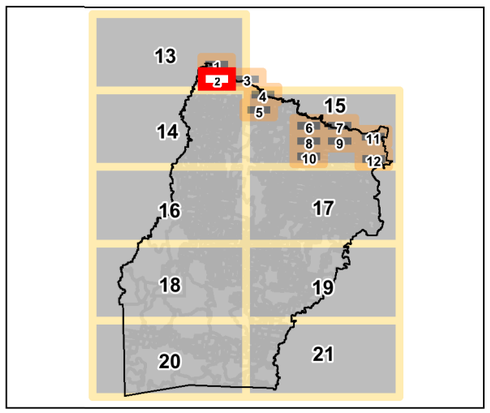

Tasmanian Planning Scheme - Draft Central Coast Local Provisions Schedule - Natural Assets

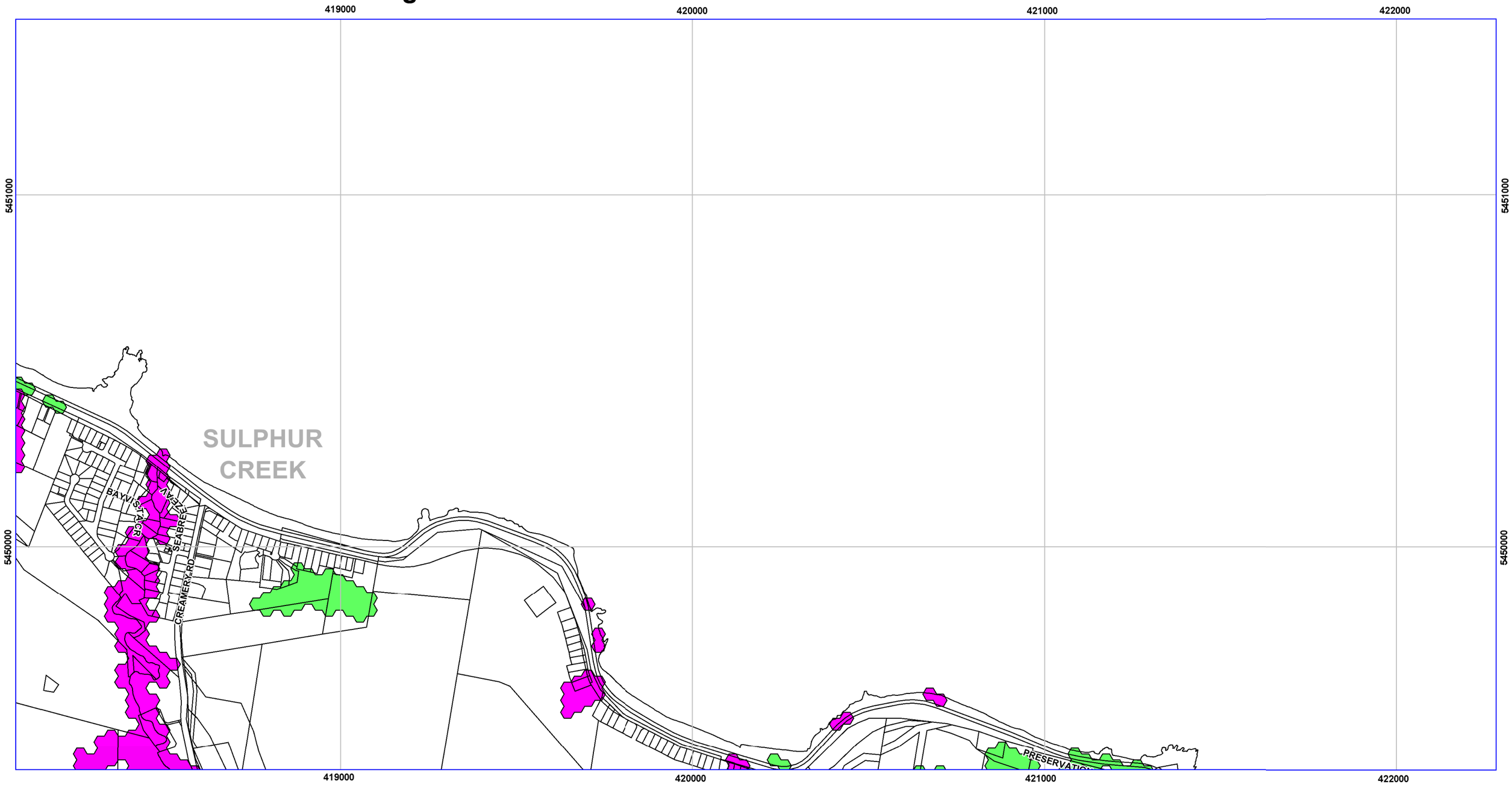

LEGEND

NATURAL ASSETS

- THREATENED VEGETATION
- RESERVED NATIVE VEGETATION LESS THAN 30%
- NATIVE VEGETATION LESS THAN 2ha
- VEGETATION REMNANT
- THREATENED FLORA
- THREATENED FAUNA
- THREATENED FAUNA WIDESPREAD

Map 3 of 21

0 — 500 m

N W E S

Coordinate System: GDA 94 MGA Zone 55

Natural Assets data from The LIST © State of Tasmania
Base topographic data from The LIST © State of Tasmania
Cadastre from The LIST © State of Tasmania as of 18/04/2019

Print Date: 24/04/2019

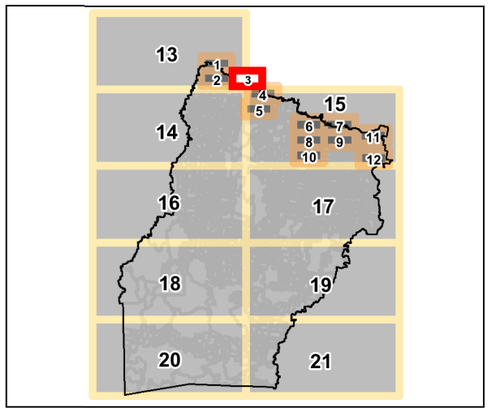

Tasmanian Planning Scheme - Draft Central Coast Local Provisions Schedule - Natural Assets

421000 422000 423000 424000

5449000

5448000

PRESERVATION DR
WESTRIDGE RD
WARREEN DR
JOHNSONS BEACH RD
PANTON CT
LONG ST
TELVIN ST
DEVIATION RD
RUSSELL ST
EVELYN ST
MISSION HILL RD
ASHWATER CR
FIELDING ST
CORONEAGH ST
HOWE LN
COLSBLUS CT
HAYWARD ST
CRESCENT ST
BRADDON ST
ARNOLD ST
DOOLEY ST
MAIN RD
KENTISH ST
FRITH ST
CANN ST
SEASIDE CR
PINELEIGH ST
PENGUIN
EPSOM RD
ENTERPRISE AV
CARROO CT
ELIZABETH ST
QUINN ST
SUNNYRIDGE AV
LYNDARA DR
MORTIMER RD
SUNSET LN
BOWMAN DR
HALES ST

421000 422000 423000 424000

LEGEND

NATURAL ASSETS

- THREATENED VEGETATION
- RESERVED NATIVE VEGETATION LESS THAN 30%
- NATIVE VEGETATION LESS THAN 2ha
- VEGETATION REMNANT
- THREATENED FLORA
- THREATENED FAUNA
- THREATENED FAUNA WIDESPREAD

Map 4 of 21

0 500 m

N W E S

Coordinate System: GDA 94 MGA Zone 55

Natural Assets data from The LIST © State of Tasmania
Base topographic data from The LIST © State of Tasmania
Cadastre from The LIST © State of Tasmania as of 18/04/2019

Print Date: 24/04/2019

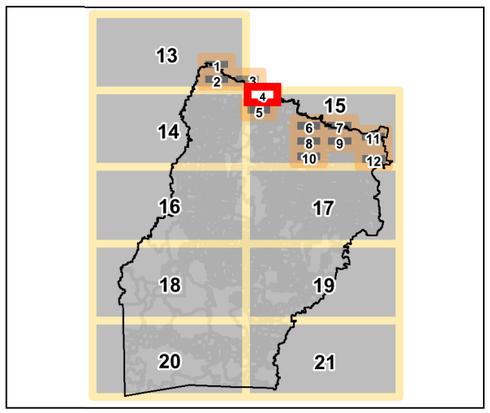

Tasmanian Planning Scheme - Draft Central Coast Local Provisions Schedule - Natural Assets

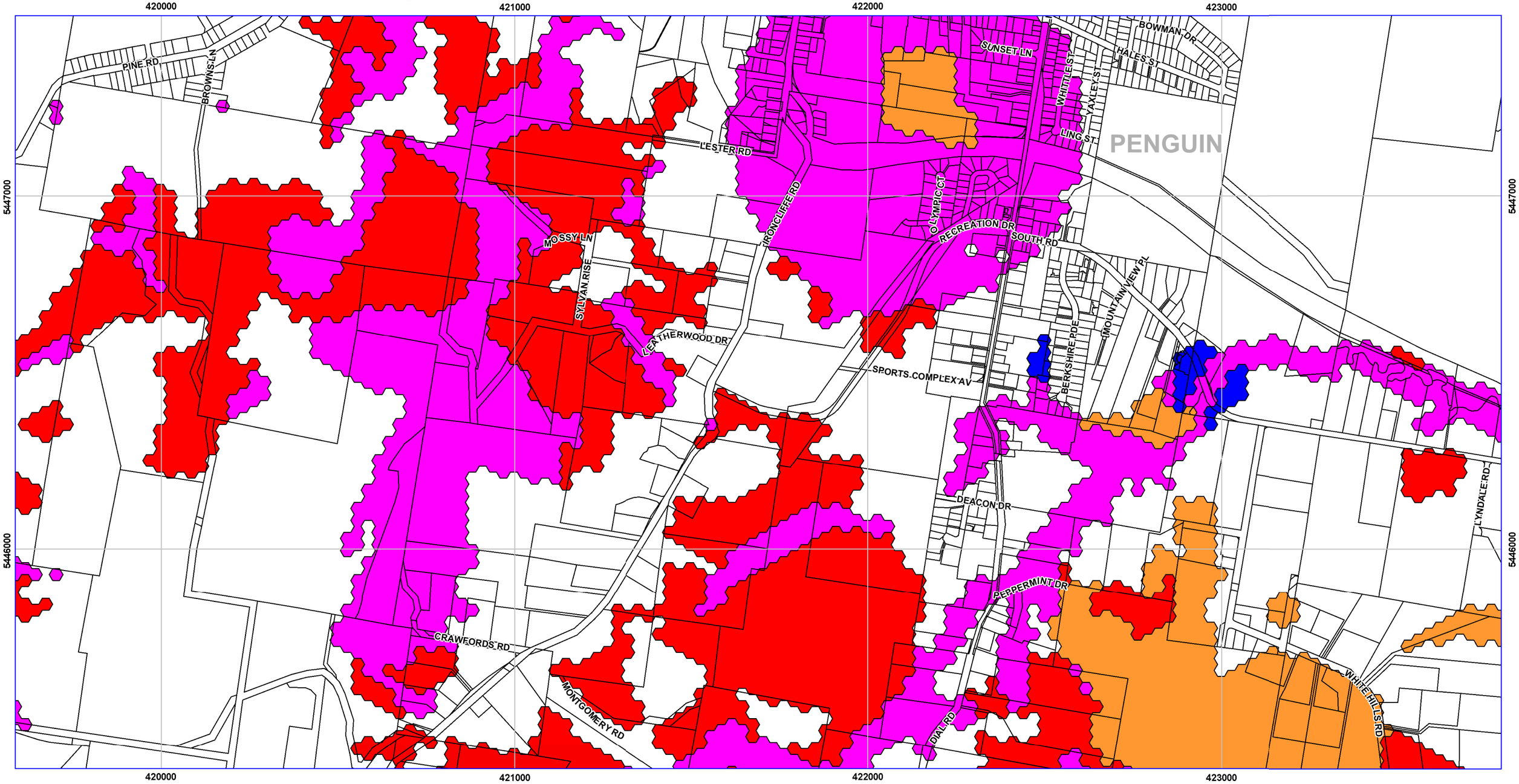

LEGEND

NATURAL ASSETS

- THREATENED VEGETATION
- RESERVED NATIVE VEGETATION LESS THAN 30%
- NATIVE VEGETATION LESS THAN 2ha
- VEGETATION REMNANT
- THREATENED FLORA
- THREATENED FAUNA
- THREATENED FAUNA WIDESPREAD

Map 5 of 21

0 500 m

N W E S

Coordinate System: GDA 94 MGA Zone 55

Natural Assets data from The LIST © State of Tasmania
Base topographic data from The LIST © State of Tasmania
Cadastre from The LIST © State of Tasmania as of 18/04/2019

Print Date: 24/04/2019

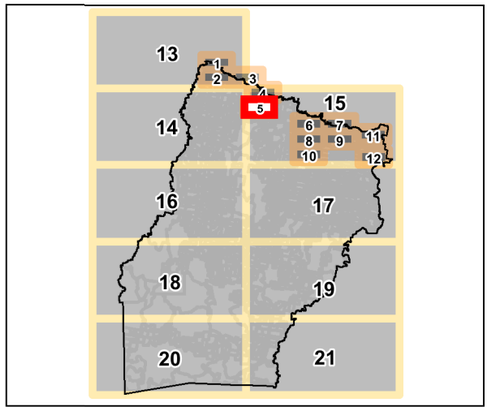

Tasmanian Planning Scheme - Draft Central Coast Local Provisions Schedule - Natural Assets

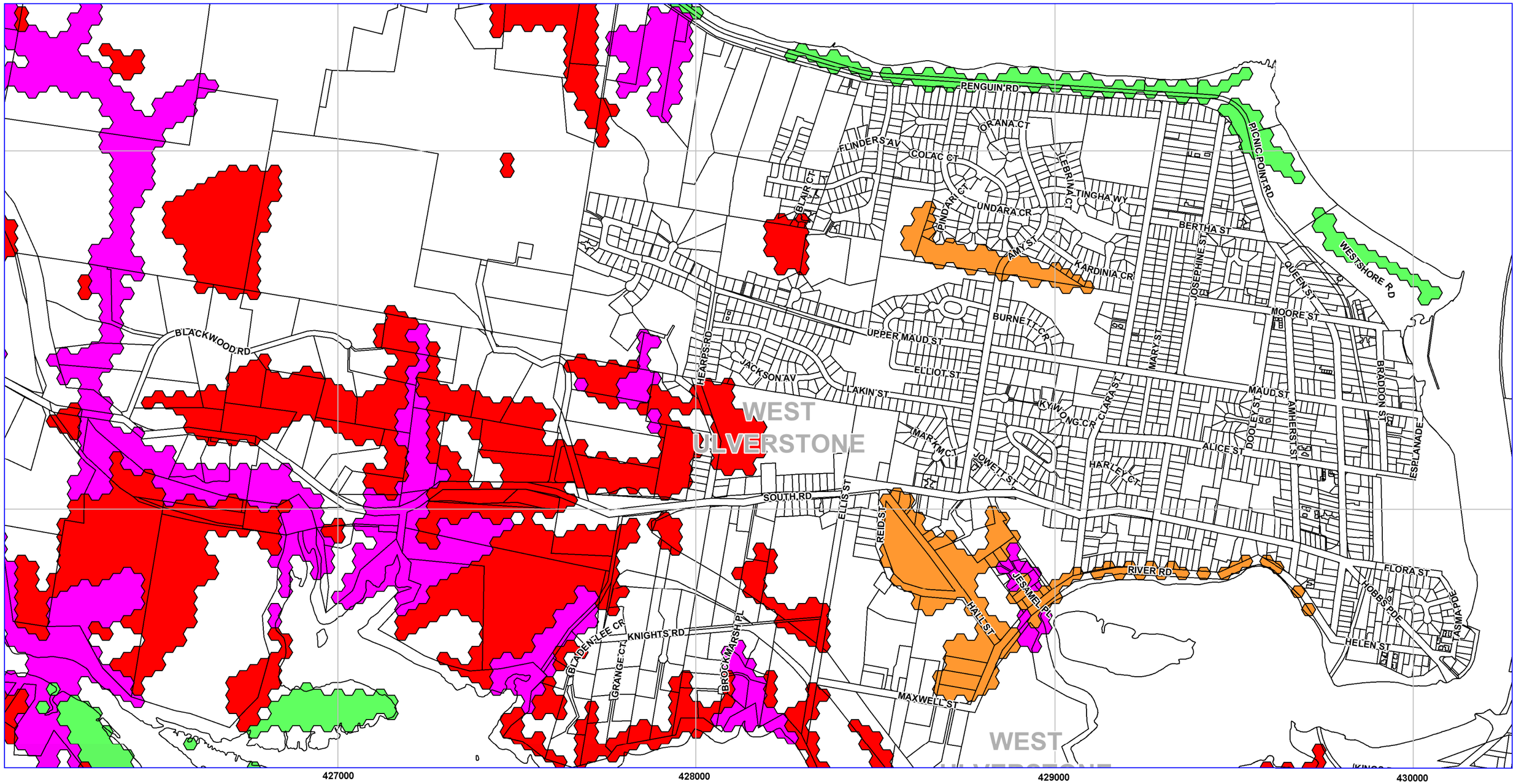

LEGEND

NATURAL ASSETS

- THREATENED VEGETATION
- RESERVED NATIVE VEGETATION LESS THAN 30%
- NATIVE VEGETATION LESS THAN 2ha
- VEGETATION REMNANT
- THREATENED FLORA
- THREATENED FAUNA
- THREATENED FAUNA WIDESPREAD

Map 6 of 21

0 — 500 m

N W E S

Coordinate System: GDA 94 MGA Zone 55

Natural Assets data from The LIST © State of Tasmania
Base topographic data from The LIST © State of Tasmania
Cadastre from The LIST © State of Tasmania as of 18/04/2019

Print Date: 24/04/2019

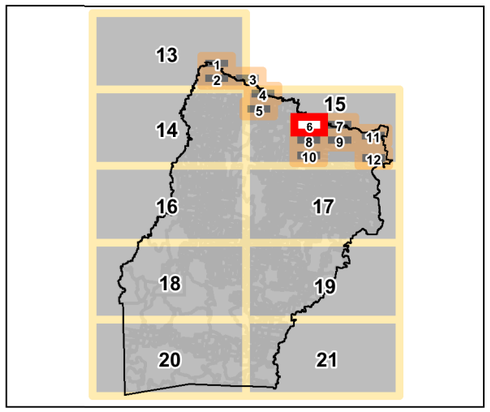

Tasmanian Planning Scheme - Draft Central Coast Local Provisions Schedule - Natural Assets

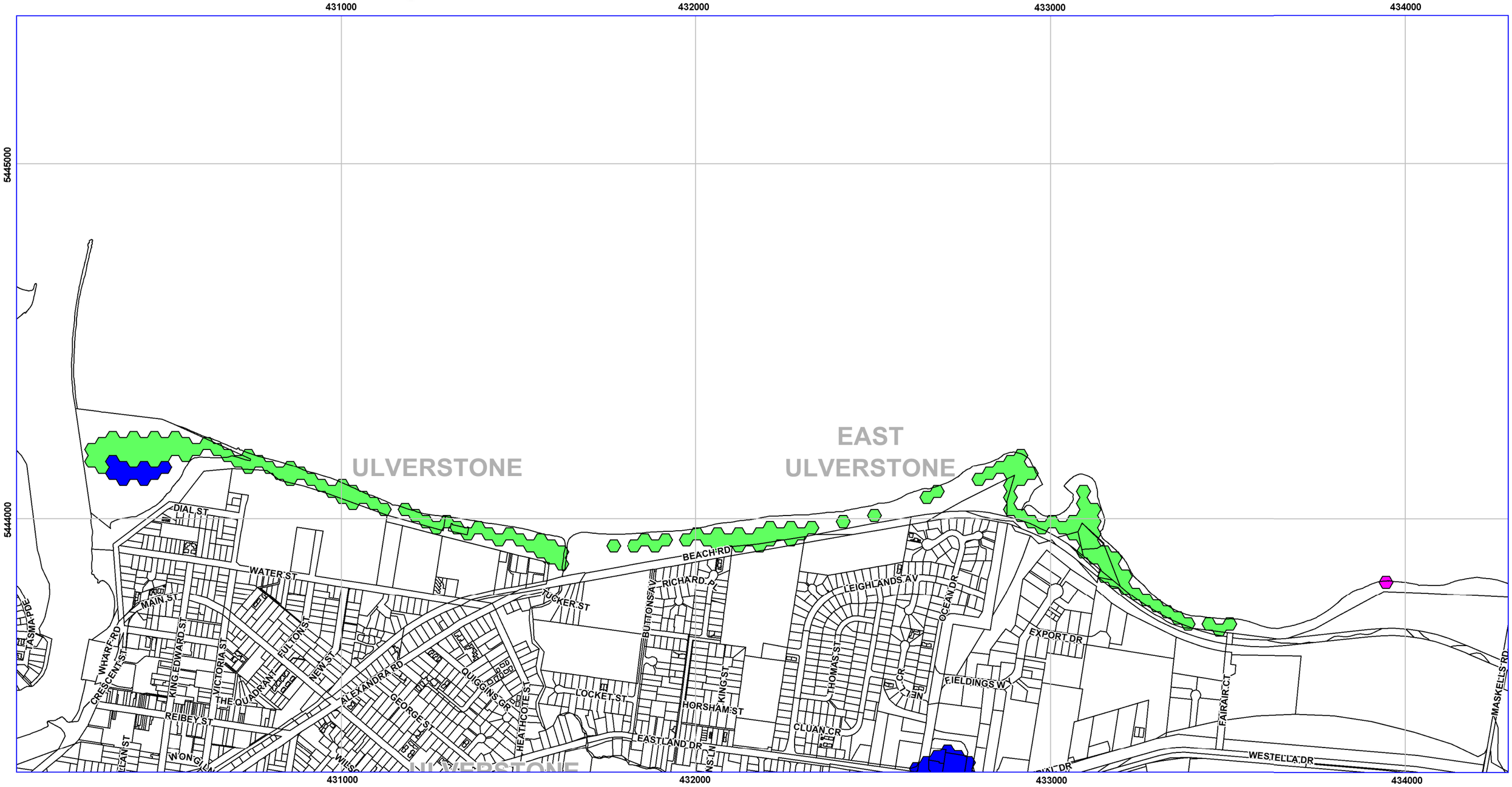

LEGEND

NATURAL ASSETS

- THREATENED VEGETATION
- RESERVED NATIVE VEGETATION LESS THAN 30%
- NATIVE VEGETATION LESS THAN 2ha
- VEGETATION REMNANT
- THREATENED FLORA
- THREATENED FAUNA
- THREATENED FAUNA WIDESPREAD

Map 7 of 21

0 — 500 m

N W E S

Coordinate System: GDA 94 MGA Zone 55

Natural Assets data from The LIST © State of Tasmania
Base topographic data from The LIST © State of Tasmania
Cadastre from The LIST © State of Tasmania as of 18/04/2019

Print Date: 24/04/2019

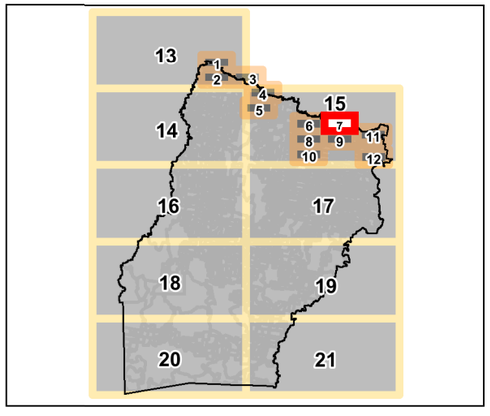

Tasmanian Planning Scheme - Draft Central Coast Local Provisions Schedule - Natural Assets

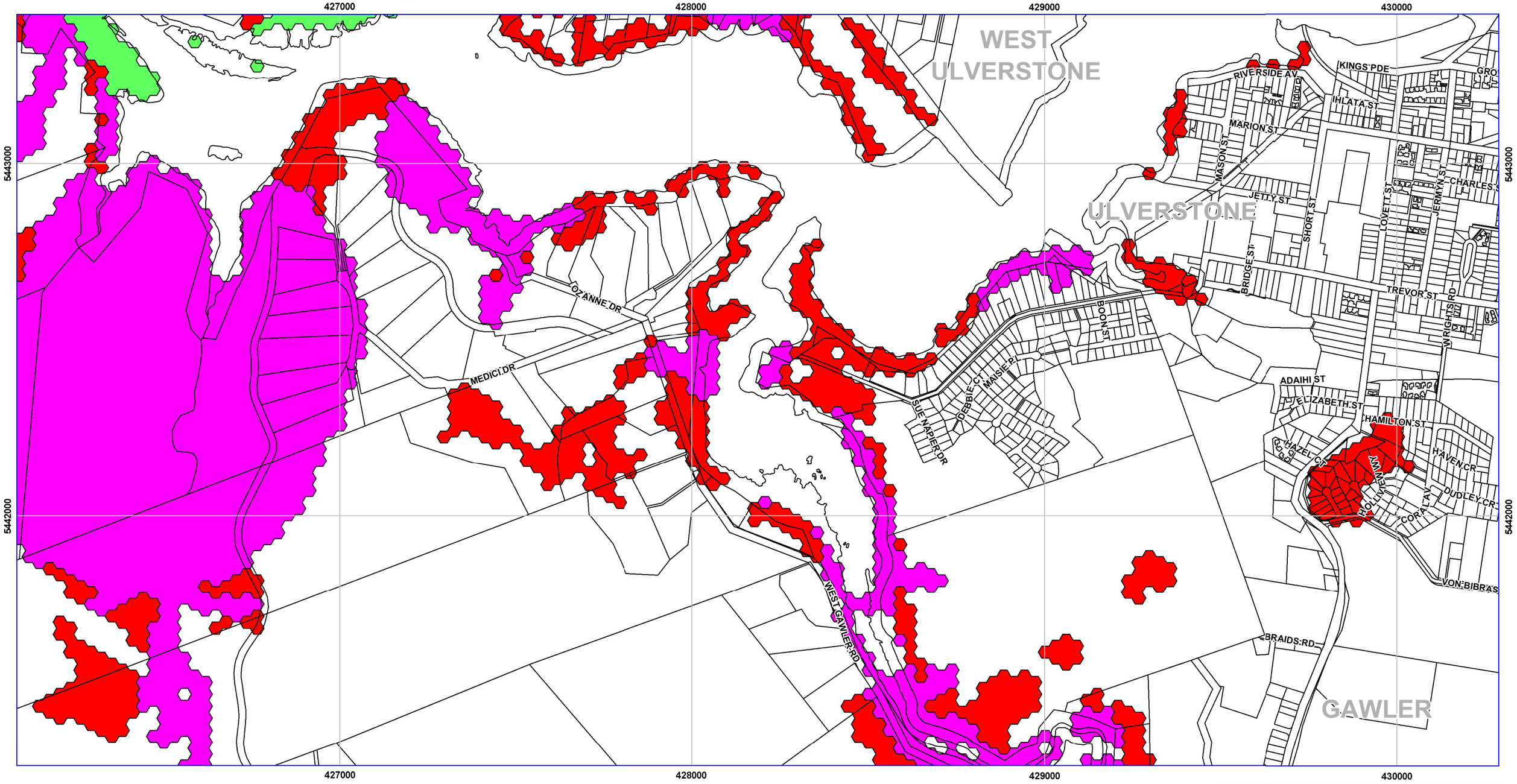

LEGEND

NATURAL ASSETS

- THREATENED VEGETATION
- RESERVED NATIVE VEGETATION LESS THAN 30%
- NATIVE VEGETATION LESS THAN 2ha
- VEGETATION REMNANT
- THREATENED FLORA
- THREATENED FAUNA
- THREATENED FAUNA WIDESPREAD

Map 8 of 21

0 — 500 m

N W E S

Coordinate System: GDA 94 MGA Zone 55

Natural Assets data from The LIST © State of Tasmania
Base topographic data from The LIST © State of Tasmania
Cadastre from The LIST © State of Tasmania as of 18/04/2019

Print Date: 24/04/2019

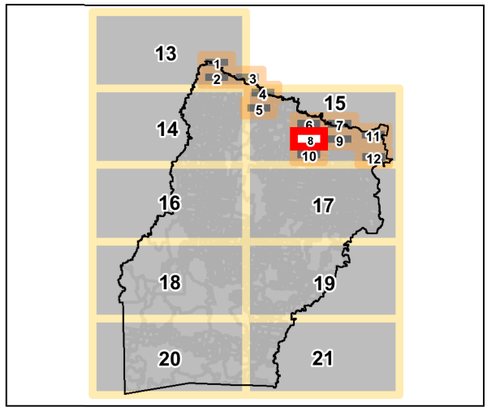

Tasmanian Planning Scheme - Draft Central Coast Local Provisions Schedule - Natural Assets

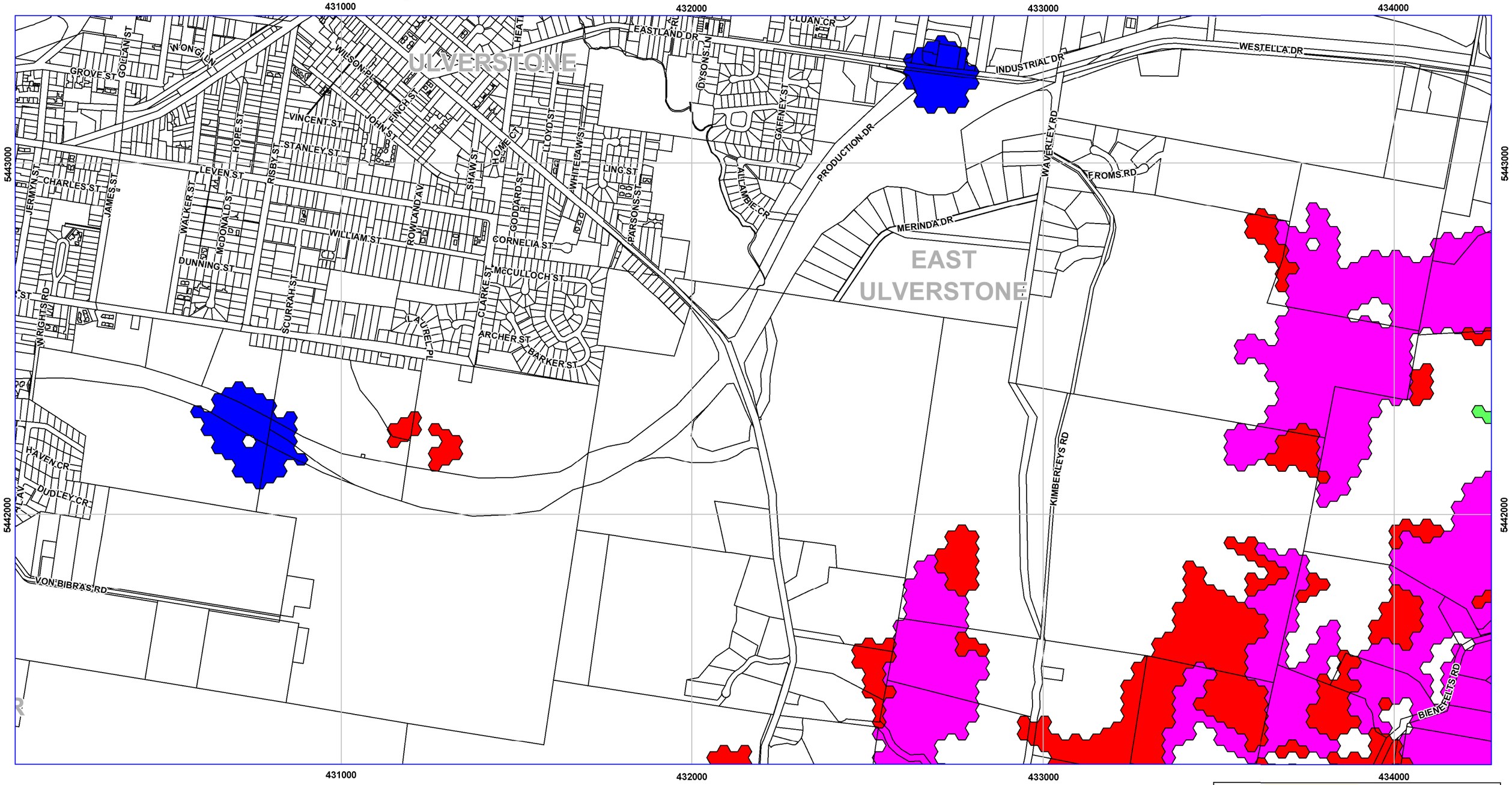

LEGEND

NATURAL ASSETS

- THREATENED VEGETATION
- RESERVED NATIVE VEGETATION LESS THAN 30%
- NATIVE VEGETATION LESS THAN 2ha
- VEGETATION REMNANT
- THREATENED FLORA
- THREATENED FAUNA
- THREATENED FAUNA WIDESPREAD

Map 9 of 21

0 500 m

N W E S

Coordinate System: GDA 94 MGA Zone 55

Natural Assets data from The LIST © State of Tasmania
Base topographic data from The LIST © State of Tasmania
Cadastre from The LIST © State of Tasmania as of 18/04/2019

Print Date: 24/04/2019

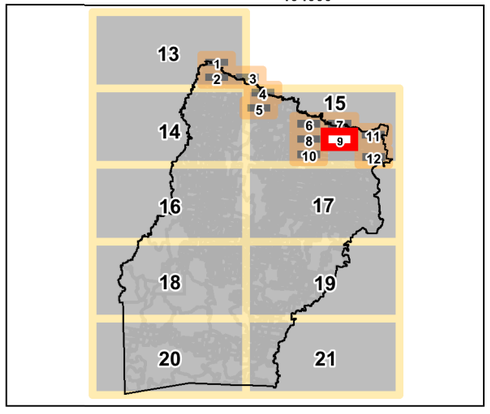

Tasmanian Planning Scheme - Draft Central Coast Local Provisions Schedule - Natural Assets

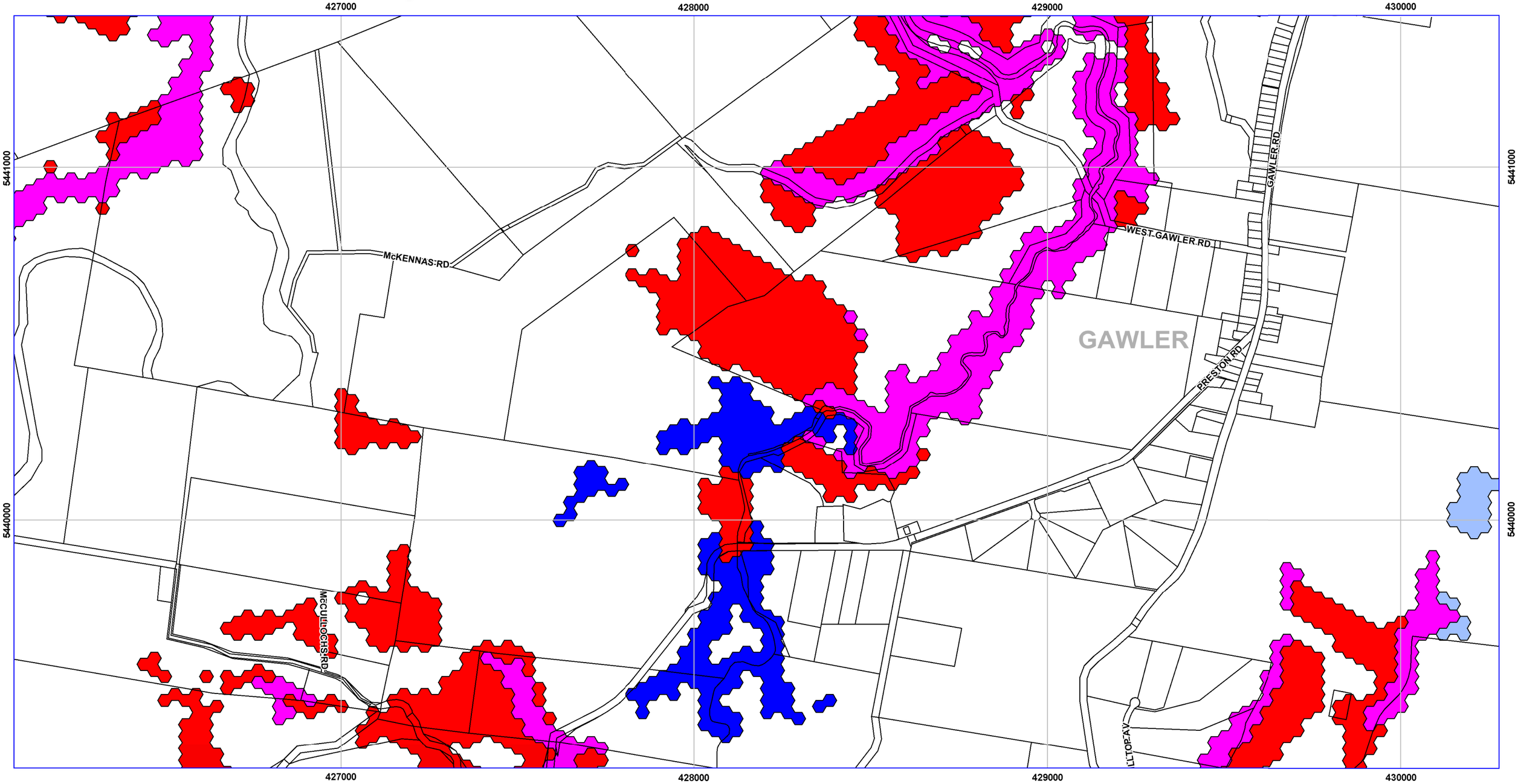

LEGEND

NATURAL ASSETS

- THREATENED VEGETATION
- RESERVED NATIVE VEGETATION LESS THAN 30%
- NATIVE VEGETATION LESS THAN 2ha
- VEGETATION REMNANT
- THREATENED FLORA
- THREATENED FAUNA
- THREATENED FAUNA WIDESPREAD

Map 10 of 21

0 500 m

N W E S

Coordinate System: GDA 94 MGA Zone 55

Natural Assets data from The LIST © State of Tasmania
Base topographic data from The LIST © State of Tasmania
Cadastre from The LIST © State of Tasmania as of 18/04/2019

Print Date: 24/04/2019

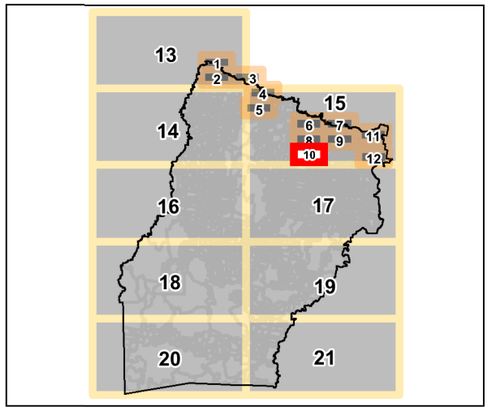

Tasmanian Planning Scheme - Draft Central Coast Local Provisions Schedule - Natural Assets

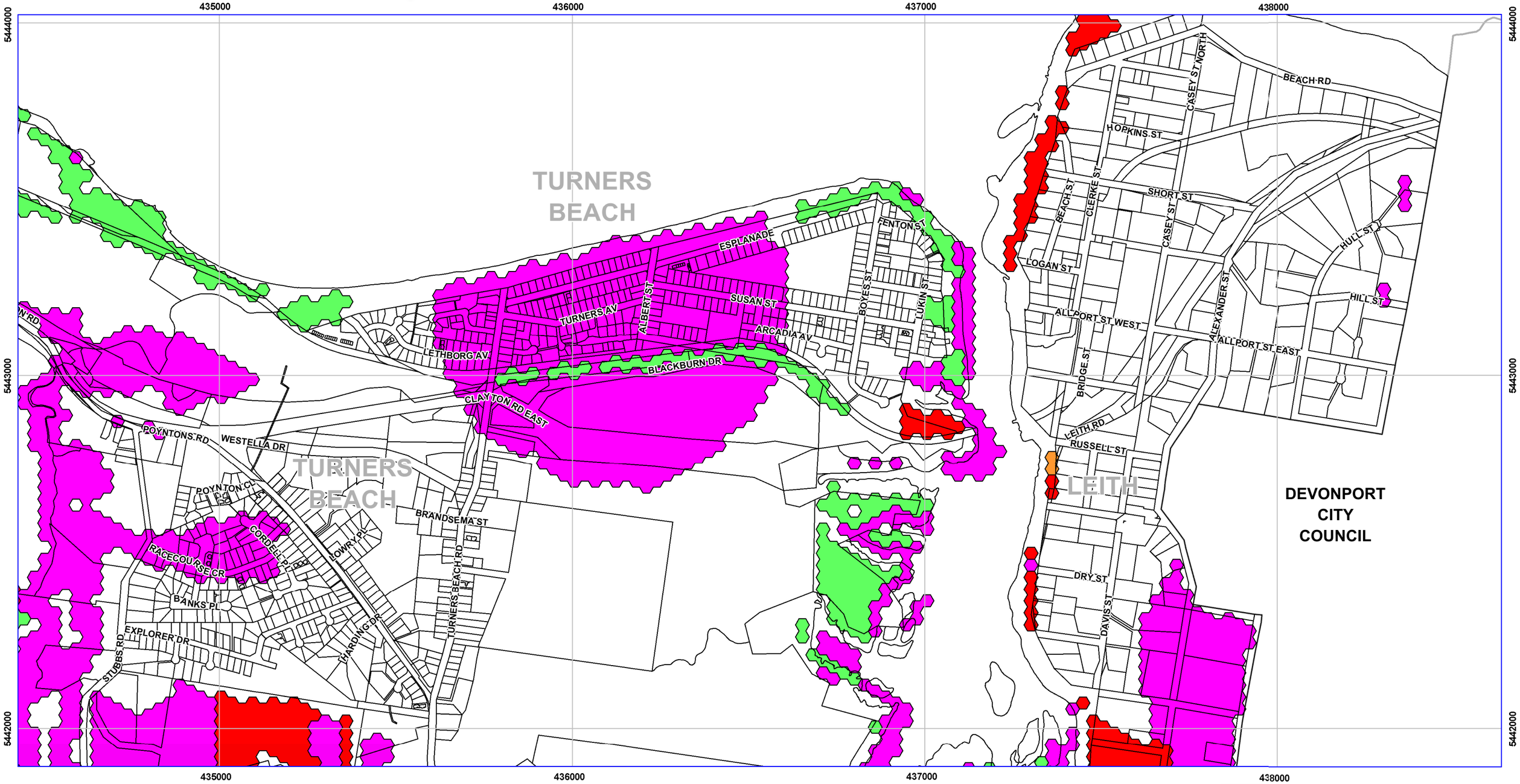

LEGEND

NATURAL ASSETS

- THREATENED VEGETATION
- RESERVED NATIVE VEGETATION LESS THAN 30%
- NATIVE VEGETATION LESS THAN 2ha
- VEGETATION REMNANT
- THREATENED FLORA
- THREATENED FAUNA
- THREATENED FAUNA WIDESPREAD

Map 11 of 21

0 500 m

N W E S

Coordinate System: GDA 94 MGA Zone 55

Natural Assets data from The LIST © State of Tasmania
Base topographic data from The LIST © State of Tasmania
Cadastre from The LIST © State of Tasmania as of 18/04/2019

Print Date: 24/04/2019

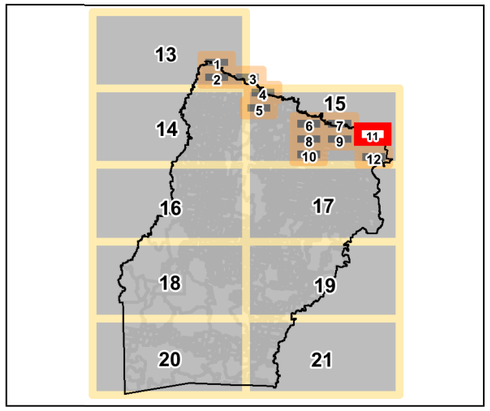

Tasmanian Planning Scheme - Draft Central Coast Local Provisions Schedule - Natural Assets

435000 436000 437000 438000

5441000 5440000 5439000

LITTLES RD
OLD KINDRED RD
MARTIN RD
KINDRED RD
EMMA ST
FULLER ST
FYSH ST
WALKER ST
FORTH
LEITH RD
PUMPING STATION RD
FORTH RD
WILMOT RD
GROVE ST
GEORGE ST
GILBERT ST
JAMES ST
WILLIAM ST
DALRYMPLE ST
BRADDONS LOOKOUT RD

DEVONPORT
CITY
COUNCIL

LEGEND

NATURAL ASSETS

- THREATENED VEGETATION
- RESERVED NATIVE VEGETATION LESS THAN 30%
- NATIVE VEGETATION LESS THAN 2ha
- VEGETATION REMNANT
- THREATENED FLORA
- THREATENED FAUNA
- THREATENED FAUNA WIDESPREAD

Map 12 of 21

0 500 m

N W E S

Coordinate System: GDA 94 MGA Zone 55

Natural Assets data from The LIST © State of Tasmania
Base topographic data from The LIST © State of Tasmania
Cadastre from The LIST © State of Tasmania as of 18/04/2019

Print Date: 24/04/2019

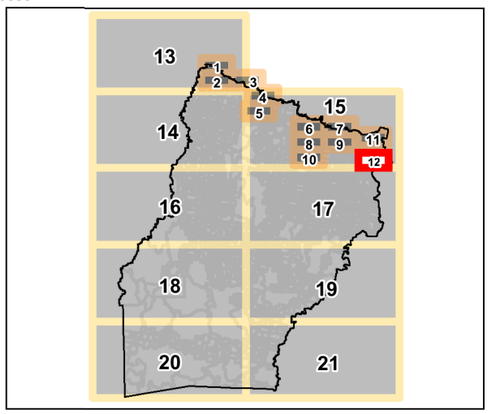

Tasmanian Planning Scheme - Draft Central Coast Local Provisions Schedule - Natural Assets

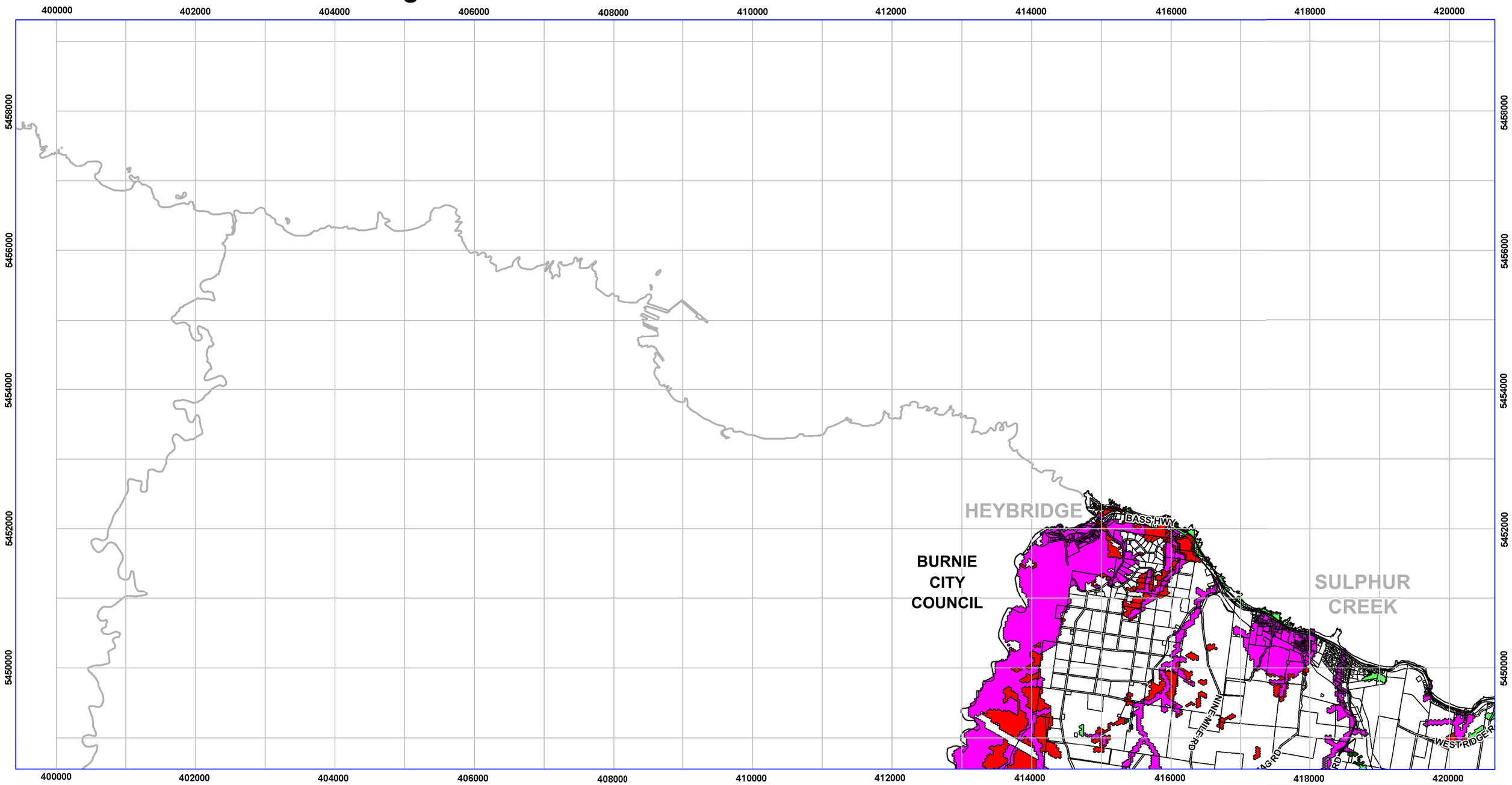

LEGEND

NATURAL ASSETS

- THREATENED VEGETATION
- RESERVED NATIVE VEGETATION LESS THAN 30%
- NATIVE VEGETATION LESS THAN 2ha
- VEGETATION REMNANT
- THREATENED FLORA
- THREATENED FAUNA
- THREATENED FAUNA WIDESPREAD

Map 13 of 21

1000 0 1000 m

N W E S

Coordinate System: GDA 94 MGA Zone 55

Natural Assets data from The LIST © State of Tasmania
Base topographic data from The LIST © State of Tasmania
Cadastre from The LIST © State of Tasmania as of 18/04/2019

Print Date: 24/04/2019

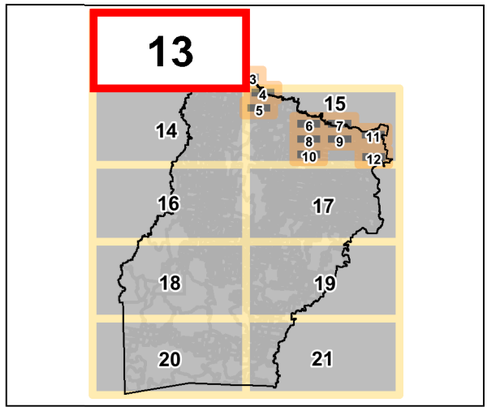

Tasmanian Planning Scheme - Draft Central Coast Local Provisions Schedule - Natural Assets

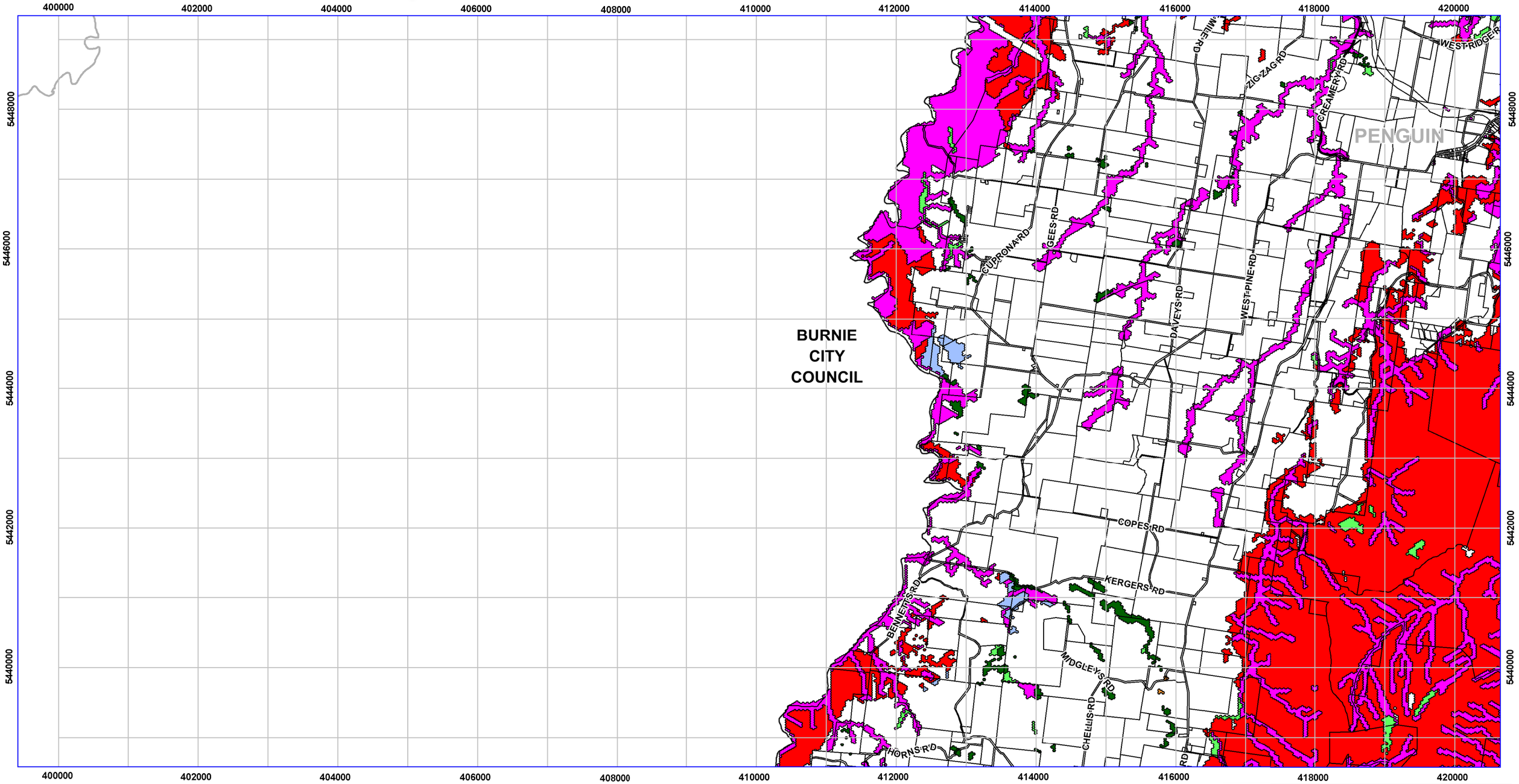

LEGEND

NATURAL ASSETS

- THREATENED VEGETATION
- RESERVED NATIVE VEGETATION LESS THAN 30%
- NATIVE VEGETATION LESS THAN 2ha
- VEGETATION REMNANT
- THREATENED FLORA
- THREATENED FAUNA
- THREATENED FAUNA WIDESPREAD

Map 14 of 21

1000 0 1000 m

N W E S

Coordinate System: GDA 94 MGA Zone 55

Natural Assets data from The LIST © State of Tasmania
Base topographic data from The LIST © State of Tasmania
Cadastre from The LIST © State of Tasmania as of 18/04/2019

Print Date: 24/04/2019

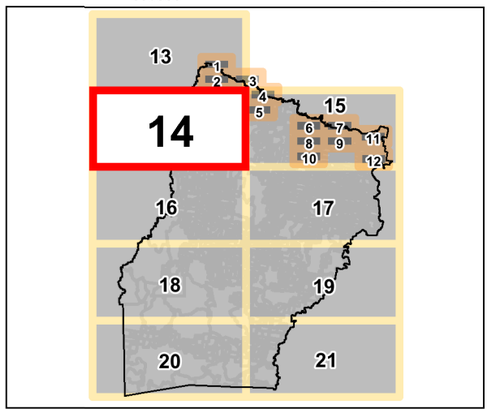

Tasmanian Planning Scheme - Draft Central Coast Local Provisions Schedule - Natural Assets

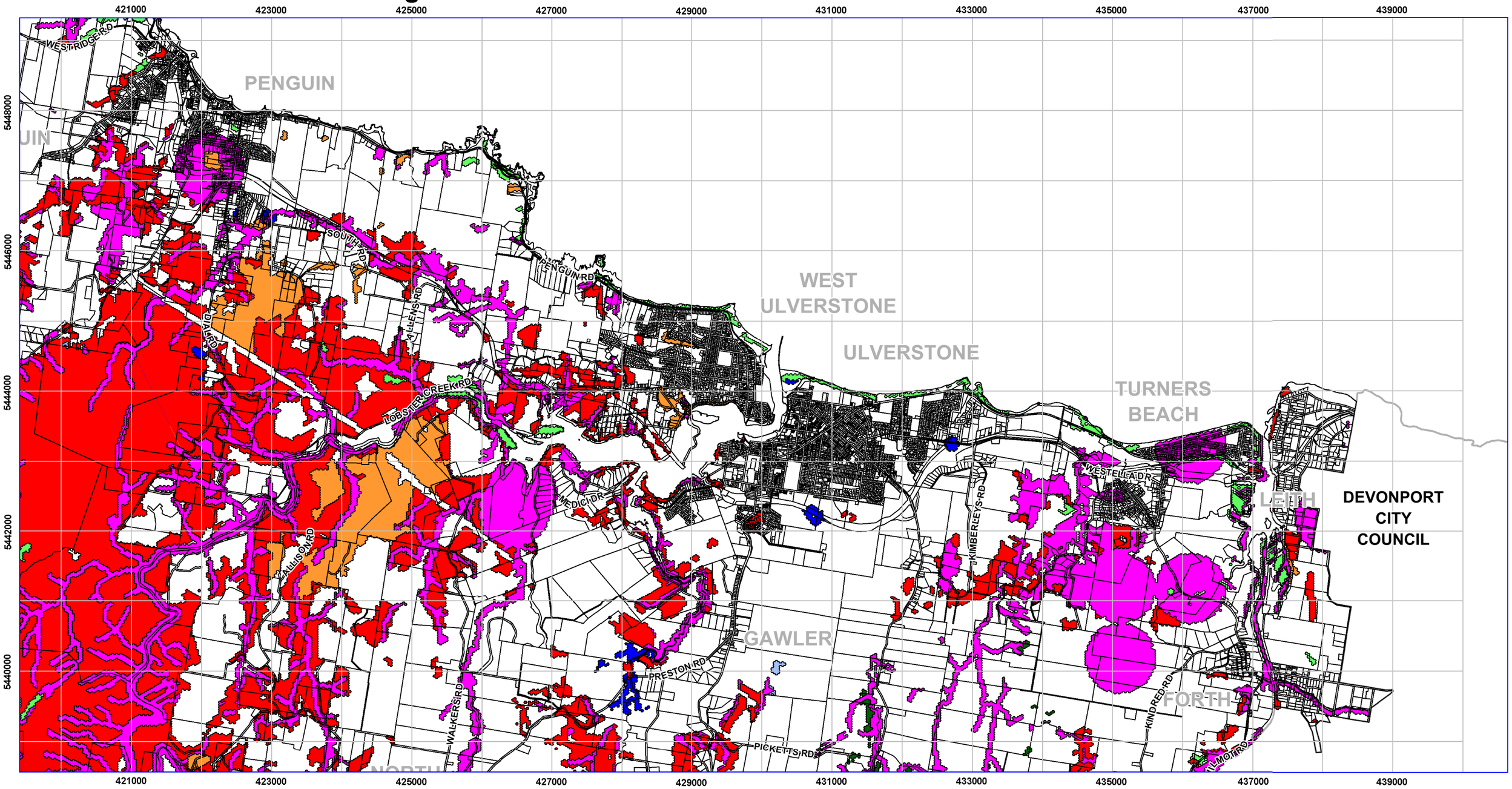

LEGEND

NATURAL ASSETS

- THREATENED VEGETATION
- RESERVED NATIVE VEGETATION LESS THAN 30%
- NATIVE VEGETATION LESS THAN 2ha
- VEGETATION REMNANT
- THREATENED FLORA
- THREATENED FAUNA
- THREATENED FAUNA WIDESPREAD

Map 15 of 21

1000 0 1000 m

N W E S

Coordinate System: GDA 94 MGA Zone 55

Natural Assets data from The LIST © State of Tasmania
Base topographic data from The LIST © State of Tasmania
Cadastre from The LIST © State of Tasmania as of 18/04/2019

Print Date: 24/04/2019

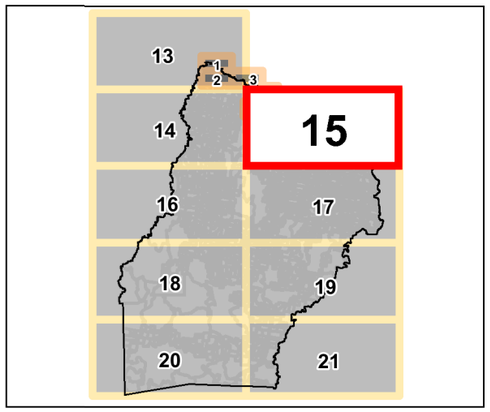

Tasmanian Planning Scheme - Draft Central Coast Local Provisions Schedule - Natural Assets

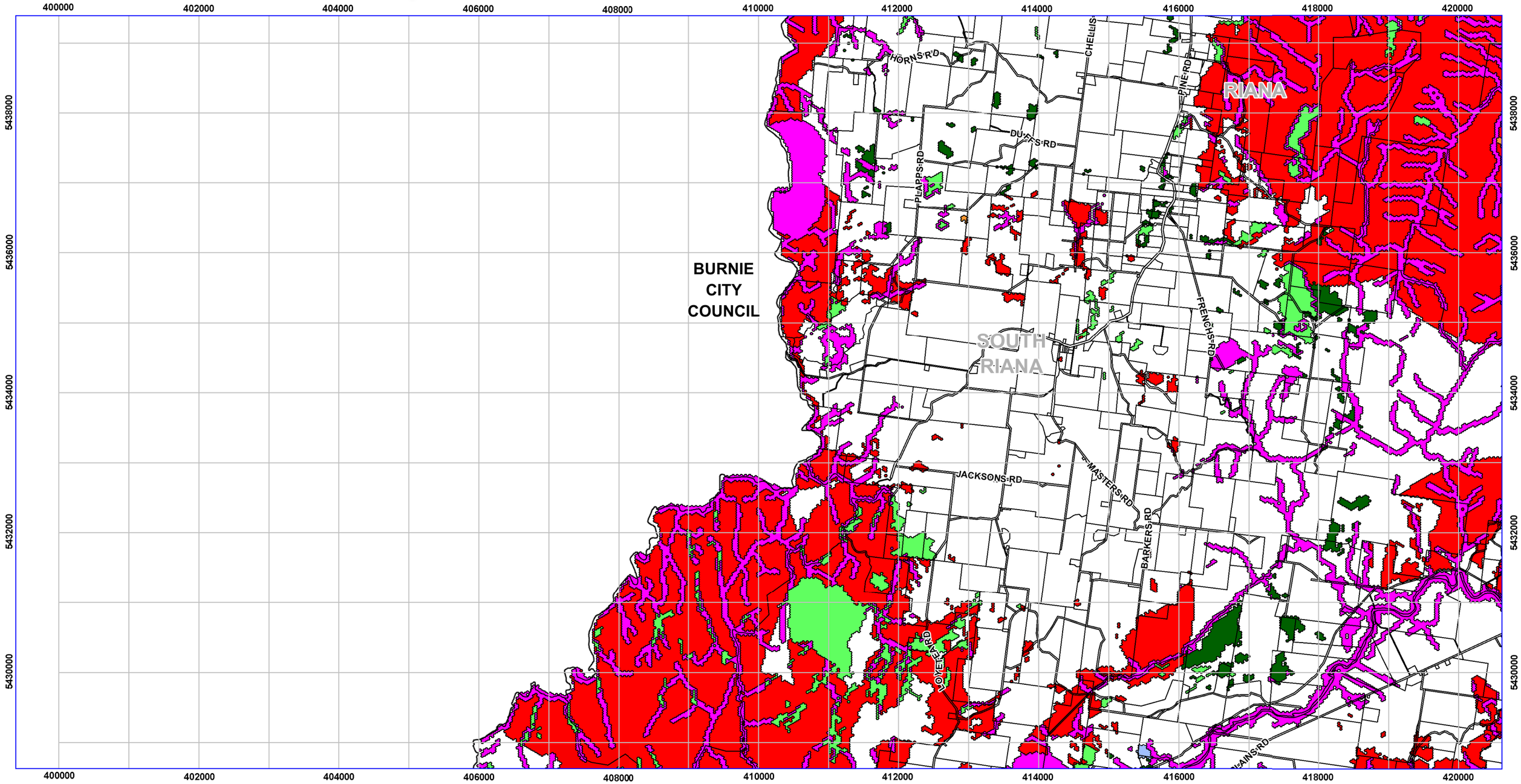

LEGEND

NATURAL ASSETS

- THREATENED VEGETATION
- RESERVED NATIVE VEGETATION LESS THAN 30%
- NATIVE VEGETATION LESS THAN 2ha
- VEGETATION REMNANT
- THREATENED FLORA
- THREATENED FAUNA
- THREATENED FAUNA WIDESPREAD

Map 16 of 21

1000 0 1000 m

N W E S

Coordinate System: GDA 94 MGA Zone 55

Natural Assets data from The LIST © State of Tasmania
Base topographic data from The LIST © State of Tasmania
Cadastre from The LIST © State of Tasmania as of 18/04/2019

Print Date: 24/04/2019

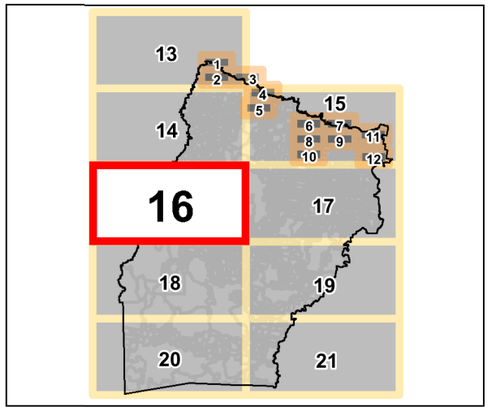

Tasmanian Planning Scheme - Draft Central Coast Local Provisions Schedule - Natural Assets

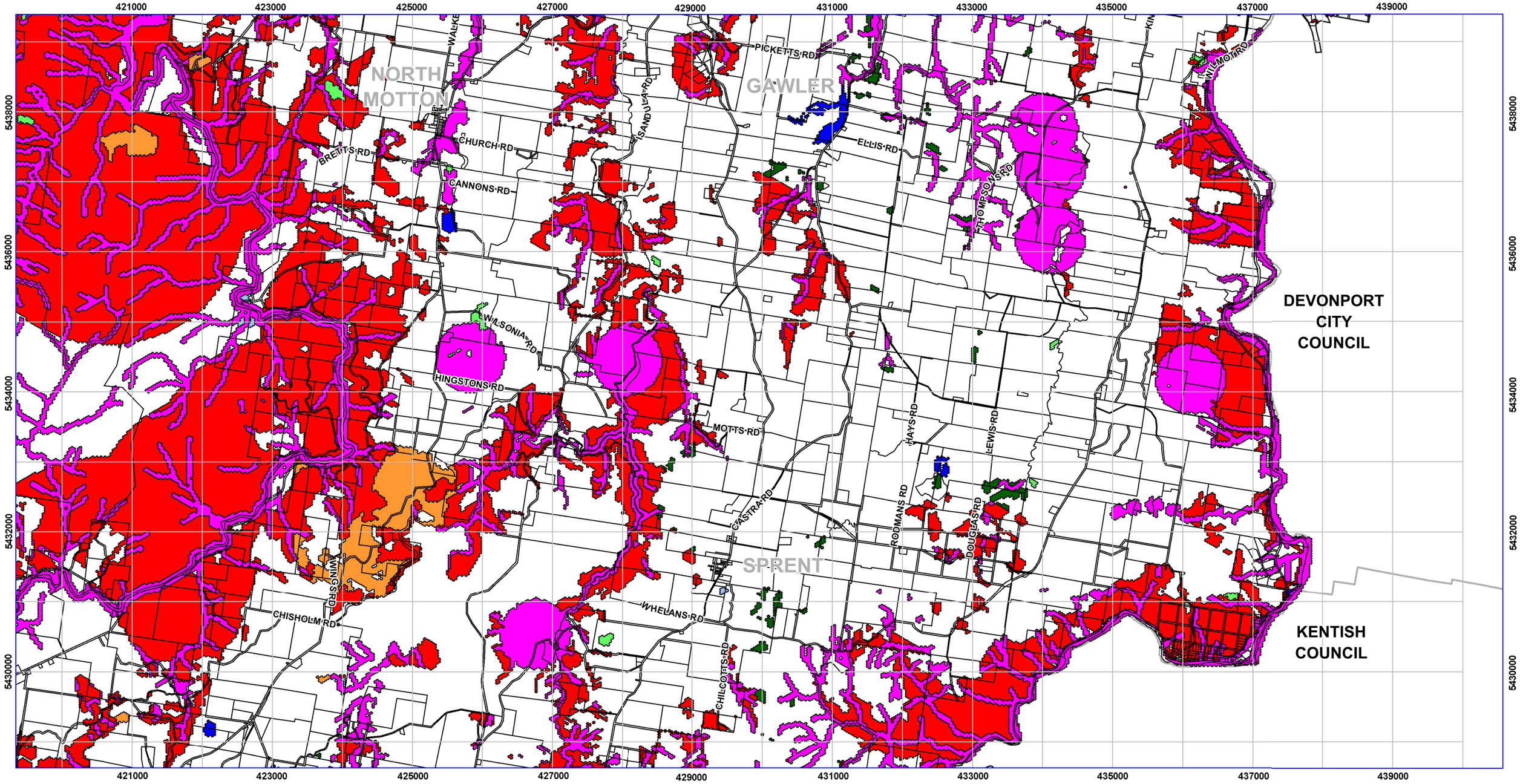

LEGEND

NATURAL ASSETS

- THREATENED VEGETATION
- RESERVED NATIVE VEGETATION LESS THAN 30%
- NATIVE VEGETATION LESS THAN 2ha
- VEGETATION REMNANT
- THREATENED FLORA
- THREATENED FAUNA
- THREATENED FAUNA WIDESPREAD

Map 17 of 21

1000 0 1000 m

N W E S

Coordinate System: GDA 94 MGA Zone 55

Natural Assets data from The LIST © State of Tasmania
Base topographic data from The LIST © State of Tasmania
Cadastre from The LIST © State of Tasmania as of 18/04/2019

Print Date: 24/04/2019

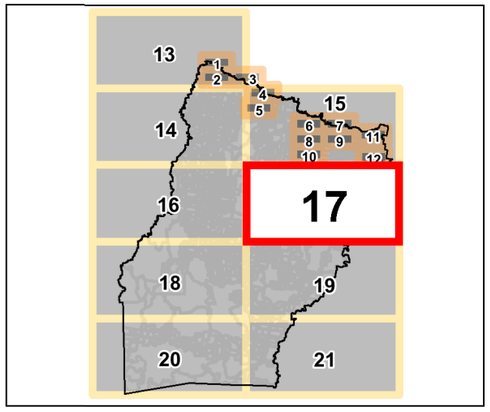

Tasmanian Planning Scheme - Draft Central Coast Local Provisions Schedule - Natural Assets

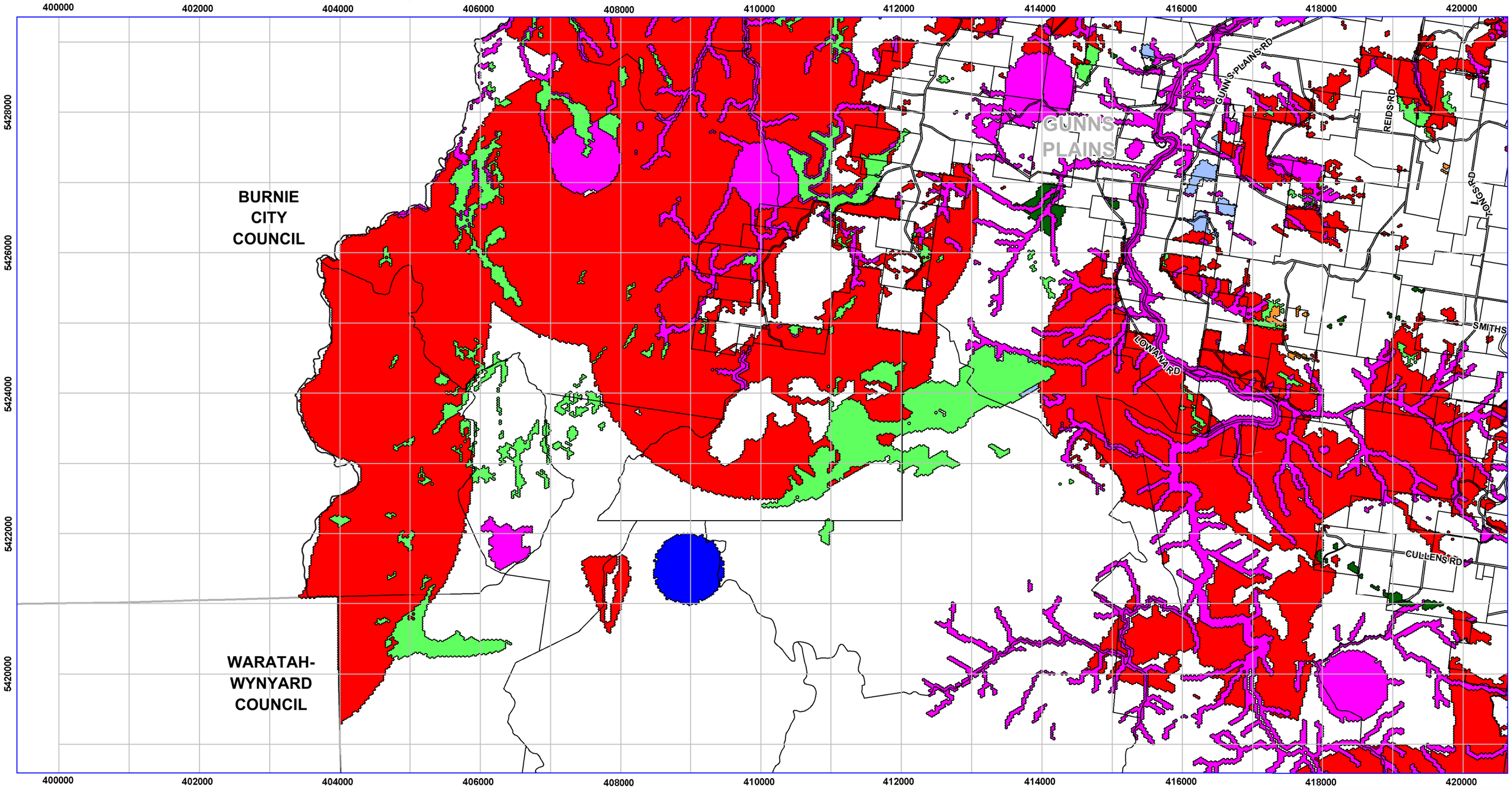

LEGEND

NATURAL ASSETS

- THREATENED VEGETATION
- RESERVED NATIVE VEGETATION LESS THAN 30%
- NATIVE VEGETATION LESS THAN 2ha
- VEGETATION REMNANT
- THREATENED FLORA
- THREATENED FAUNA
- THREATENED FAUNA WIDESPREAD

Map 18 of 21

1000 0 1000 m

N W E S

Coordinate System: GDA 94 MGA Zone 55

Natural Assets data from The LIST © State of Tasmania
Base topographic data from The LIST © State of Tasmania
Cadastre from The LIST © State of Tasmania as of 18/04/2019

Print Date: 24/04/2019

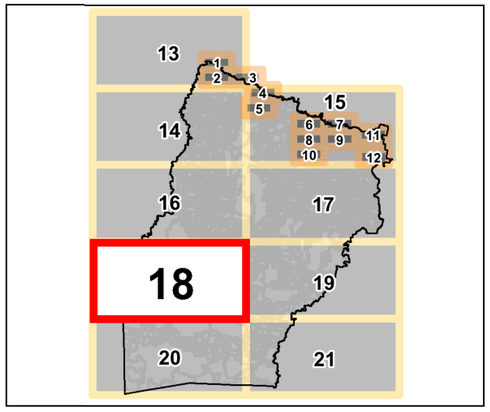

Tasmanian Planning Scheme - Draft Central Coast Local Provisions Schedule - Natural Assets

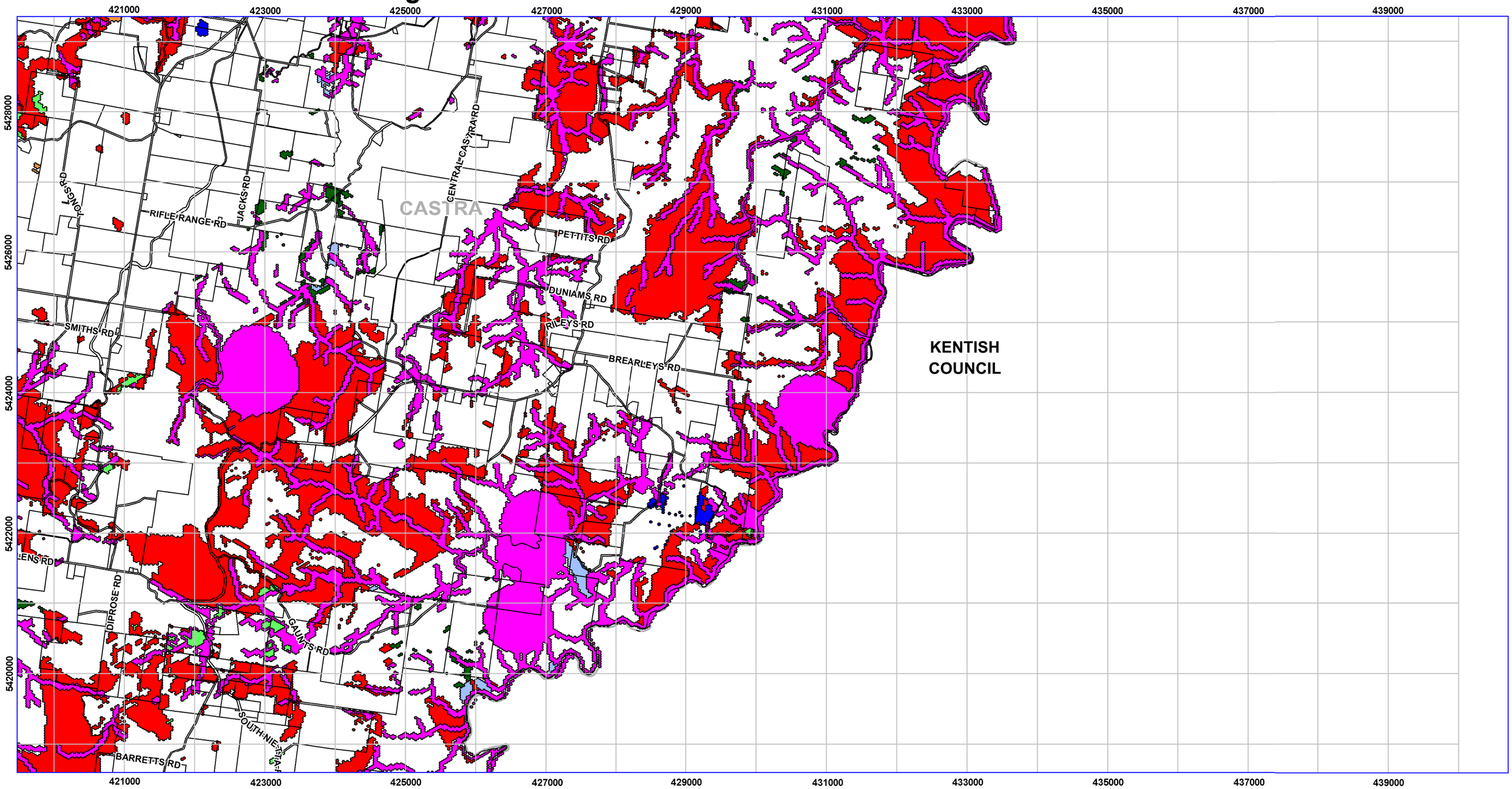

LEGEND

NATURAL ASSETS

- THREATENED VEGETATION
- RESERVED NATIVE VEGETATION LESS THAN 30%
- NATIVE VEGETATION LESS THAN 2ha
- VEGETATION REMNANT
- THREATENED FLORA
- THREATENED FAUNA
- THREATENED FAUNA WIDESPREAD

Map 19 of 21

1000 0 1000 m

N W E S

Coordinate System: GDA 94 MGA Zone 55

Natural Assets data from The LIST © State of Tasmania
Base topographic data from The LIST © State of Tasmania
Cadastre from The LIST © State of Tasmania as of 18/04/2019

Print Date: 24/04/2019

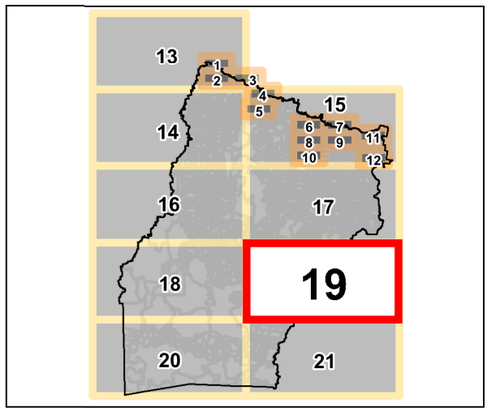

Tasmanian Planning Scheme - Draft Central Coast Local Provisions Schedule - Natural Assets

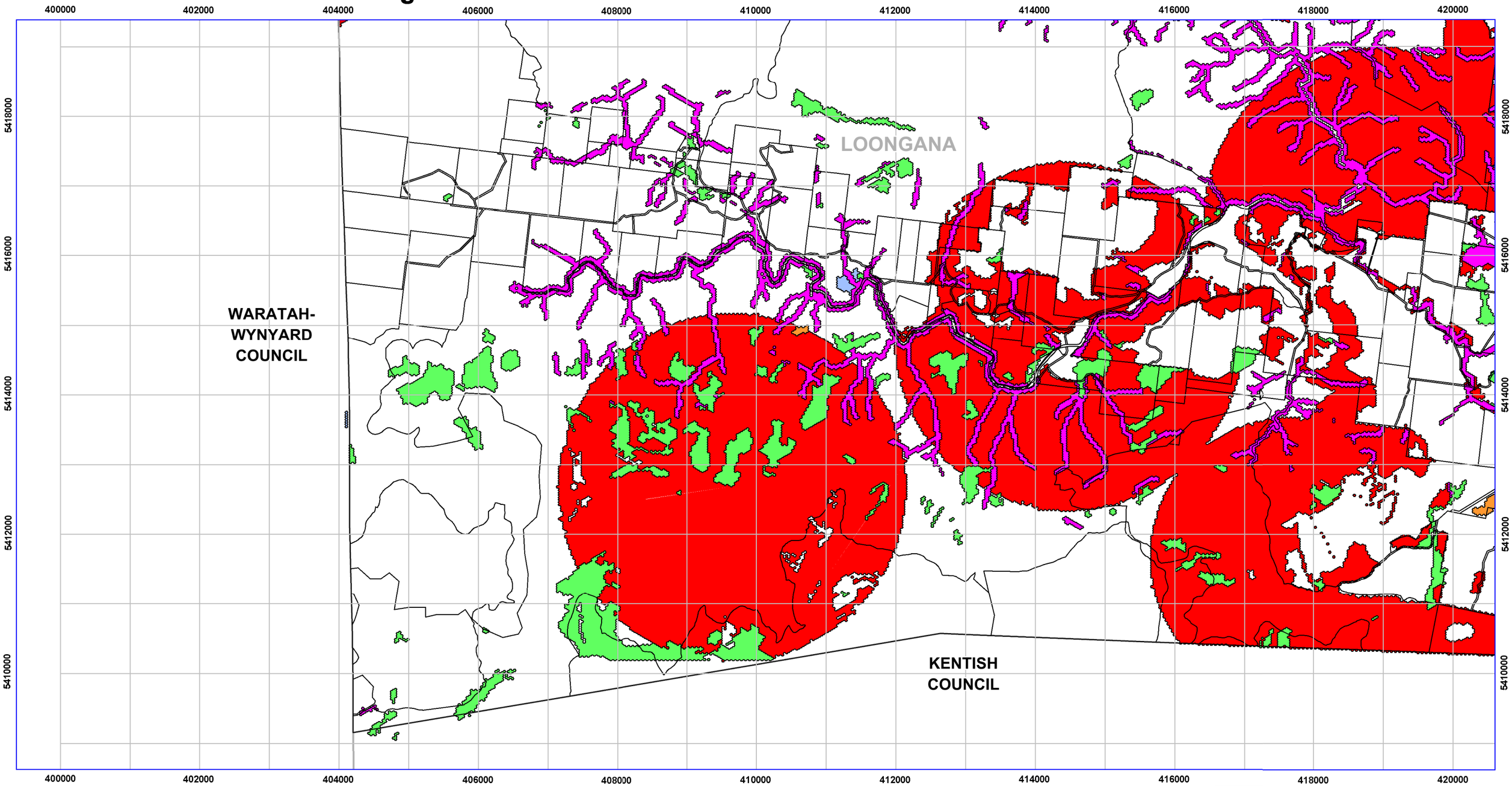

LEGEND

NATURAL ASSETS

- THREATENED VEGETATION
- RESERVED NATIVE VEGETATION LESS THAN 30%
- NATIVE VEGETATION LESS THAN 2ha
- VEGETATION REMNANT
- THREATENED FLORA
- THREATENED FAUNA
- THREATENED FAUNA WIDESPREAD

Map 20 of 21

1000 0 1000 m

N W E S

Coordinate System: GDA 94 MGA Zone 55

Natural Assets data from The LIST © State of Tasmania
Base topographic data from The LIST © State of Tasmania
Cadastre from The LIST © State of Tasmania as of 18/04/2019

Print Date: 24/04/2019

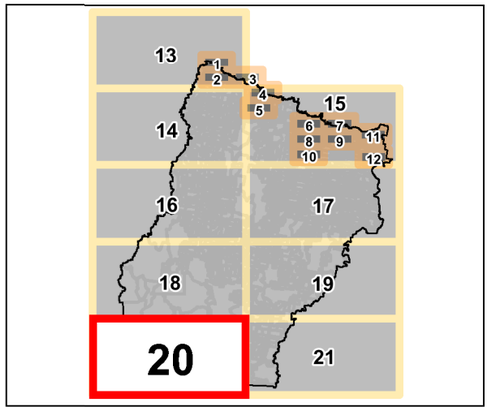

Tasmanian Planning Scheme - Draft Central Coast Local Provisions Schedule - Natural Assets

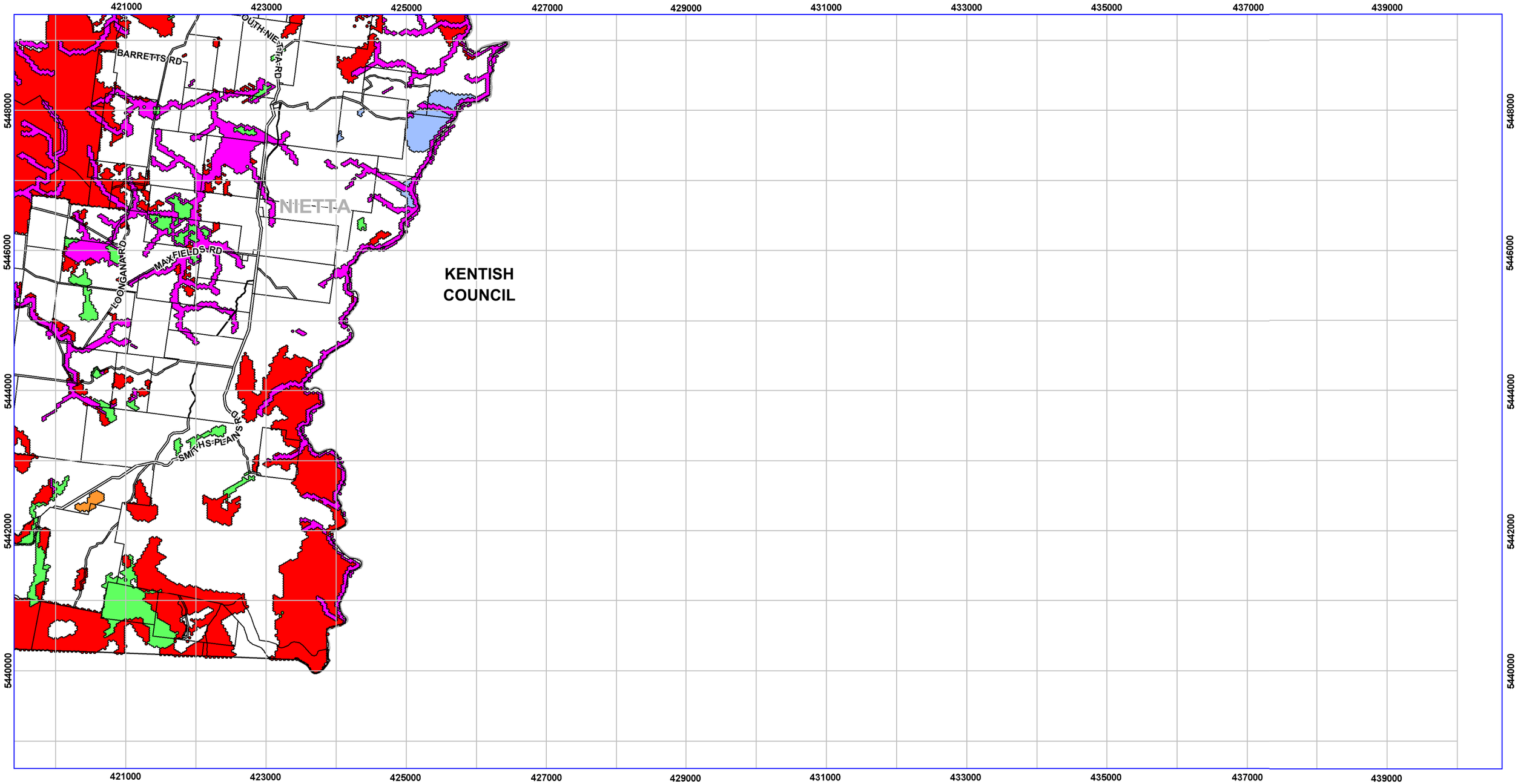

LEGEND

NATURAL ASSETS

- THREATENED VEGETATION
- RESERVED NATIVE VEGETATION LESS THAN 30%
- NATIVE VEGETATION LESS THAN 2ha
- VEGETATION REMNANT
- THREATENED FLORA
- THREATENED FAUNA
- THREATENED FAUNA WIDESPREAD

Map 21 of 21

1000 0 1000 m

N W E S

Coordinate System: GDA 94 MGA Zone 55

Natural Assets data from The LIST © State of Tasmania
Base topographic data from The LIST © State of Tasmania
Cadastre from The LIST © State of Tasmania as of 18/04/2019
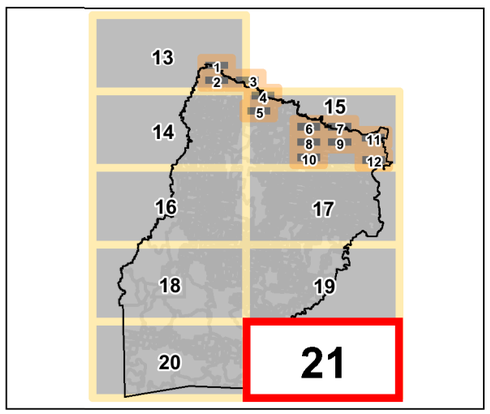
Print Date: 24/04/2019