

## Here are some other ways to get involved in the project:

**Family Fun Day** - Sunday 11 September from 10.00 until 2.00pm, Hiscutt Park, Penguin.

- Food stalls, entertainment, giant games and an outdoor cinema
- Draft concepts for the future of the Penguin Recreation Ground on display - learn about the ideas behind each of them
- Feedback Form - share your views on each of the options presented. Opens 11 September and closes 30 September (3 weeks)

### Static displays

- Draft concepts for the future of the Penguin Recreation Ground will be on view at the Penguin Service Centre, Main Street Penguin and at the Ulverstone Administration Centre, King Edward Street, Ulverstone from 11 September onwards
- Round 1: draft concepts to be considered for the draft Master Plan. A number of options will be developed - from 11 September 2016
- Round 2: draft Master Plan showing site layout and supportive photographs and other drawings as impressions for how the site might be used – from 24 October 2016
- Round 3: Final Master Plan once endorsed by the Council. – from early December 2016

**Dedicated web page** - go to the Council's website: [www.centralcoast.tas.gov.au](http://www.centralcoast.tas.gov.au) and look for "Penguin Recreation Ground" in the Fast Find list on the Home page.

**Project Email** - to have your queries answered or an option to share your views, you can direct these to the project email: [penguinrecground@centralcoast.tas.gov.au](mailto:penguinrecground@centralcoast.tas.gov.au).

**E-Contact Register** - if you are interested in being kept informed about the Penguin Recreation Ground Master Plan project then email us on [penguinrecground@centralcoast.tas.gov.au](mailto:penguinrecground@centralcoast.tas.gov.au) and we will keep you on the Contact Database.

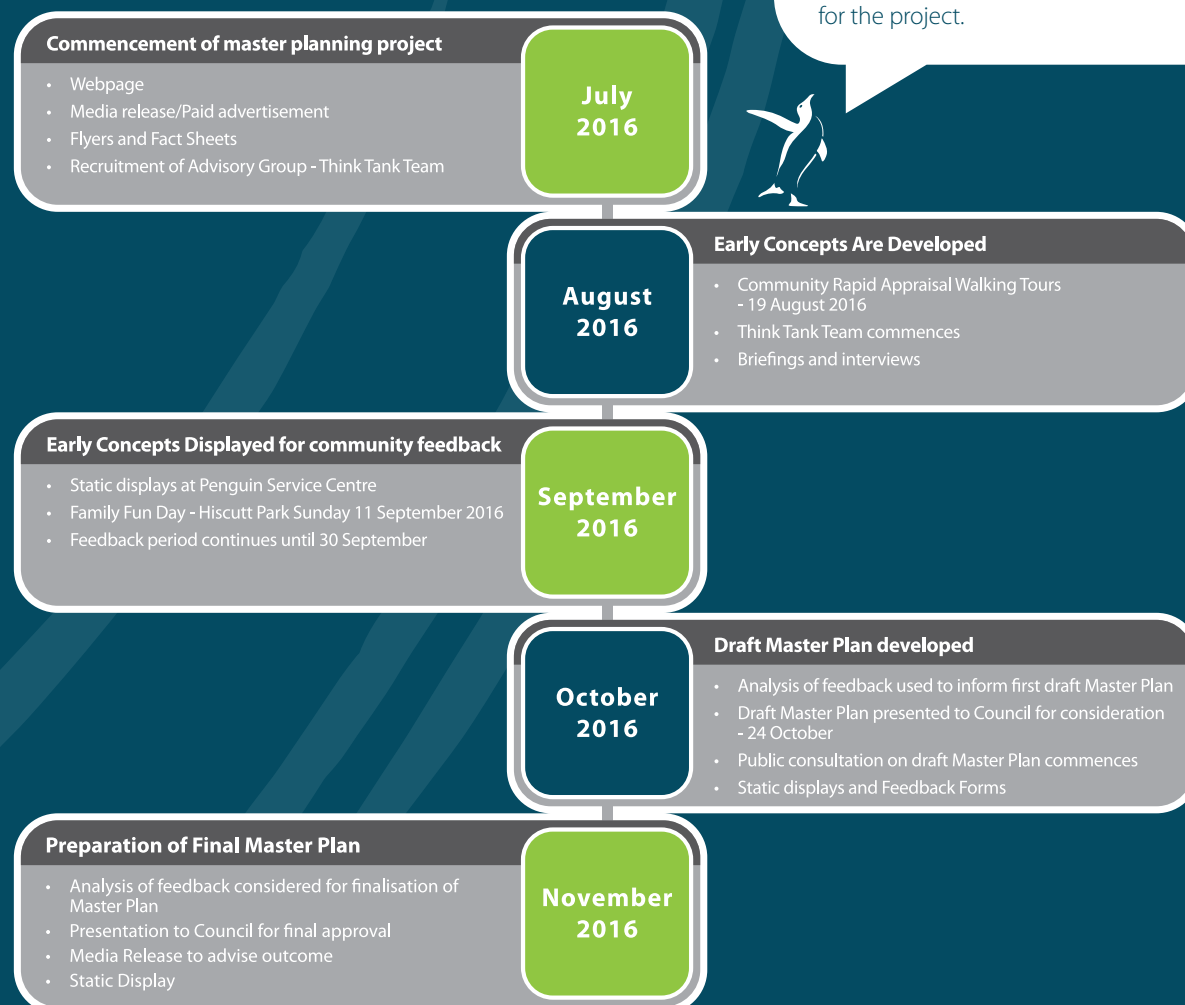
### Phone - Contact:

Chris Fletcher, Social Planning and Development Group Leader on 03 6429 8950

Michelle Feenan, Director Engagement Plus on 0400 188 373

### What is the timing for the completion of the Master Plan?

The Penguin Recreation Ground Master Plan will be completed by the end of 2016. The following illustration sets out the key phases and relevant timeframes for the project.



## Rapid Appraisal Walking Tours

Get involved in the Penguin Recreation Ground master planning project by doing a site tour of the existing grounds, noting some key features of Penguin township and giving your input to the future use of the Penguin Recreation Ground.

This brochure includes a self-guided tour map (see pages 2 and 3) and Comment Boxes for your feedback and ideas. The tour should only take about 50 minutes so follow the instructions as outlined below.

### Instructions for using this self-guided tour map:






1. We suggest starting at the Railway Station and follow the arrows on the map or the 'penguin feet' on the ground.
2. indicates places of interest.
3. indicates a location to stop and note the view.
4. indicates to stop and review the information.
5. Follow the walking trail all the way to the Penguin Recreation Ground – this is the important bit!!
6. In the comment box marked with this question mark note down any questions you have about the project.
7. In the comment box with a lightbulb note down any bright ideas you have for the site or the future of Penguin.
8. And finish your walking tour back at the Railway Station.

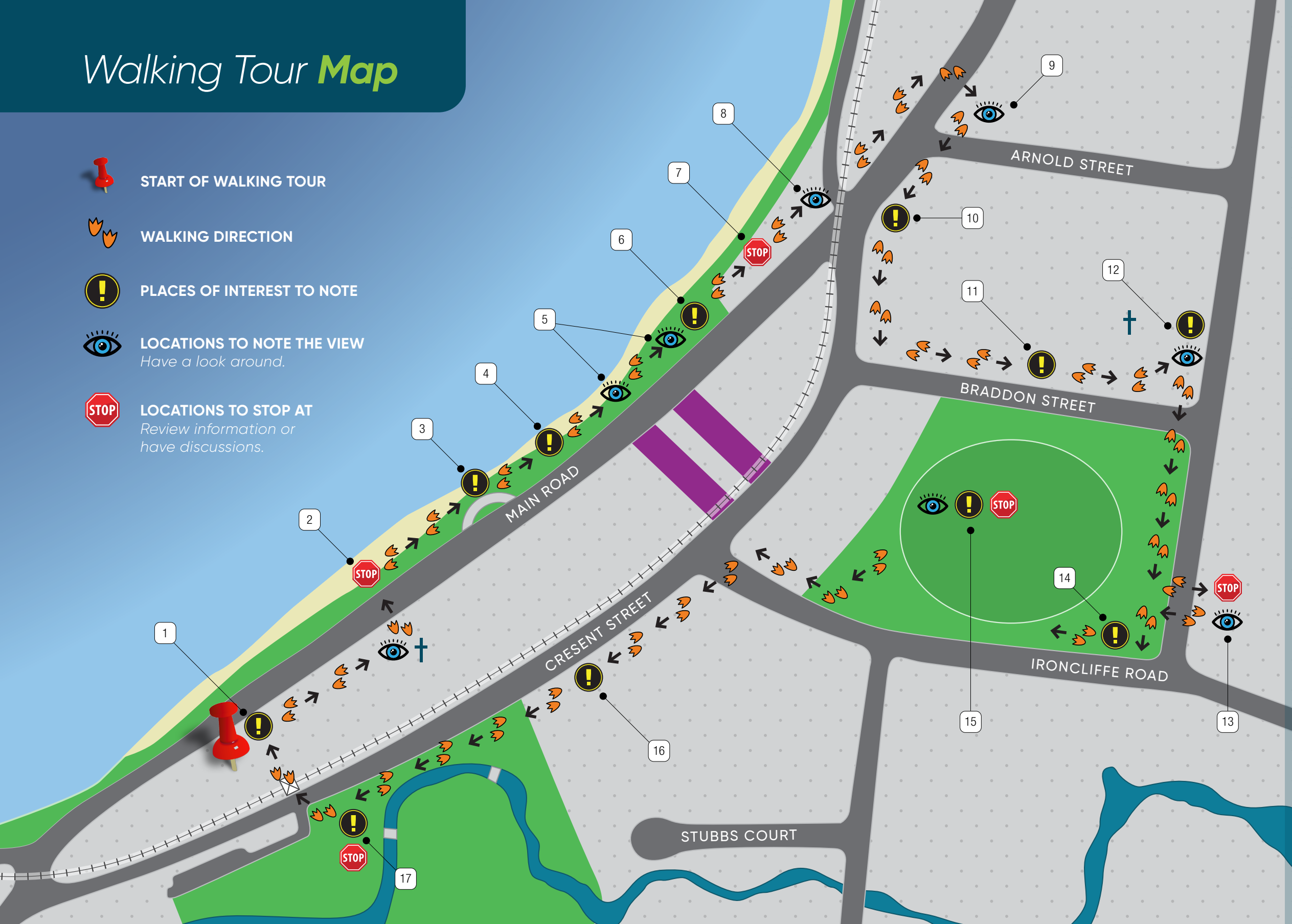
## PENGUIN RECREATION GROUND

**Central Coast Council**  
Penguin Recreation Ground  
Master Plan Project

Bring your marked up map with questions and bright ideas to the Family Fun Day on Sunday 11 September and you could win a lucky draw prize. Otherwise leave your completed map at the Penguin Service Centre, for the Project Team to collect.

# Walking Tour Map

-  **START OF WALKING TOUR**
-  **WALKING DIRECTION**
-  **PLACES OF INTEREST TO NOTE**
-  **LOCATIONS TO NOTE THE VIEW**  
*Have a look around.*
-  **LOCATIONS TO STOP AT**  
*Review information or have discussions.*



- Notes;**
1. Start and finish location - next to the Railway Station. Note the history of the site including the gaol.
  2. View down the main street from the church. Turn and look west towards the boat ramp, scout hall and other community infrastructure within easy walking distance.
  3. Consider the main street and what used to be. View the church and surrounding landscape.
  4. Note the environmental issues and the historic markers along the path.
  5. Note the buildings and the businesses along the main street - look at the building design.
  6. Look at the views through to the recreation ground.
  7. Note the character of Penguin and the foreshore facilities.
  8. Stop and consider the history of the place, the people and their contribution to the area.
  9. Consider the views around the intersection.
  10. Consider the view down the main street. Note any thought about the possibilities for the future.
  11. Note the surrounding buildings.
  12. Note the terrain and look at the views across the recreation ground - see how close it is to the main street.
  13. Stand at the back of the clinic car park and take in the view across the grounds to the water.
  14. Note the surrounding residents and properties around the grounds.
  15. Enter the site, explore the place, note the view out - think of the potential.
  16. Note surrounding buildings and activities in this area including access to main street.
  17. Hiscutt Park - Note the open space available and the facilities on the site.

